

1980-044

BE IT REMEMBERED, that a regular term of the County Court of State of Oregon, for the County of Union, sitting for the transaction of County business, begun and held at the Court House in the City of La Grande, in said County and State, on Wednesday, the 5th day of November, A. D., 1980, the same being the first Wednesday of said month and the time fixed by law for holding a regular term of said Court, when were present:

The Honorable Earle C. Misener County Judge
Harold Schwebke Commissioner
Joe Garlitz Commissioner
Shirley L. Bolin Clerk
Robert V. Price Sheriff

WHEN, on Wednesday, the 5th day of November, A. D., 1980, or the first Judicial day of said term, among others, the following proceedings were had, to-wit:

In the Matter of the Alteration)
of County Road, known as Palmer)
Junction Road.)

AMENDED ORDER

NO. 80-51

Pursuant to the Amended Resolution of November 5, 1980, the Union County Court hereby orders that the County Road known as Palmer Junction Road be altered in accordance with the following legal description:


Commencing at a point in the center of the County Road at approximately the east one quarter corner of section 35, T3N, R39EWM. The point of beginning being N63°51'20"W a distance of 5917.12 feet from the southeast corner of Section 36 T3N, R39EWM.


From point so determined a strip 60 feet in width and the center line being described as follows: S89°12'29"W a distance of 987.61 feet; thence left with a radius of 440.14 feet a distance of 350.63 feet (the long chord bears S66°19'50"W 341.43 feet) thence S44°07'22" a distance of 547.78 feet to PC of curve right; thence a radius of 484.4 feet; (the long chord bears S73°59'02"W a distance of 510.12 feet); thence N74°14'37"W a distance of 86.62 feet to end of project and center line of existing road right of way.

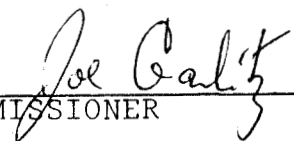
Such newly altered road shall follow the general alignment of the old road within the bounds described below. However, such parts and portions of the old road not included within the limits of the new road, shall be vacated, without any proceedings, in accordance with ORS 368.540.

Thereby, all rights and interests in those portions of said old county road shall revert in absolute to the abutting land-owners, Miles B. Bates and Dorothy M. Bates. .


DATED this 5th day of November, 1980.


UNION COUNTY COURT

COUNTY JUDGE


COMMISSIONER


COMMISSIONER

Submitting copy in lieu of original signed this 3rd day of December 1980


County Judge


Commissioner

Commissioner