

BE IT REMEMBERED, that a regular term of the County Court of State of Oregon, for the County of Union, sitting for the transaction of County business, begun and held at the Court House in the City of La Grande, in said County and State, on Wednesday, the 8th day of July, A.D., 1981, the same being the first Wednesday of said month and the time fixed by law for holding a regular term of said Court, when were present:

The Honorable	Earle C. Misener	County Judge
	F. Joe Garlitz	Commissioner
	Mike Caldwell	Commissioner
	Shirley Bolin	Clerk
	Robert Price	Sheriff
	Barbara Dean	Tax-Treasurer

WHEN, on Wednesday, the 8th day of July, A.D., 1981, or the 3rd Judicial day of said term, among others, the following proceedings were had, to-wit:

IN THE MATTER OF AMENDING THE)	COURT ORDER # 81-9
VACATION OF A PORTION OF COUNTY)	AMENDING COURT ORDER #80-149
ROAD NO. 69, RAMO FLATS COUNTY ROAD))	ROAD VACATION
AS A ROAD OF PUBLIC USE)	

On June 30, 1981, the County Court did vote to vacate that portion of Ramo Flats County Road No. 69 from the cattle guard at the southeast corner of the northwest quarter of the northwest quarter of Section 9, Township 4 South, Range 40 East of the Willamette Meridian, extending approximately one and one-quarter (1.25) miles south, then westerly about one (1) mile to its intersection with Oregon Highway No. 237, as the same appears on the attached Exhibit #1. Then, on July 8, 1981, the County Court did vote to amend the vacation of the described portion of Ramo Flats County Road to provide for access to Tax Lot 3300 of Section 17, Township 5 South, Range 40 East of the Willamette Meridian, from Oregon Highway No. 237 across the former Ramo Flats roadway via an exclusive roadway easement provided by the landowners of Tax Lot 800, of Township 5 South, Range 40 East of the Willamette Meridian, to the State of Oregon Department of Transportation and their assigns.


FINDINGS OF FACT

The County Court finds that the landowners of Tax Lot 3300, of Section 17, Township 5 South, Range 40 East of the Willamette Meridian, State of Oregon Department of Transportation, would not have roadway access if said portion of Ramo Flats County Road is vacated to the adjacent landowner without the allocation of an exclusive easement.

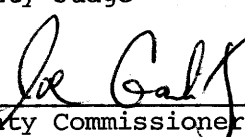
ORDER

IT IS HEREBY ORDERED that Court Order #80-149 be amended to provide for an exclusive roadway easement across the formerly designated Ramo Flats County Road from Oregon Highway No. 237 to Tax Lot 3300, of Section 17, Township 5 South, Range 40 East of the Willamette Meridian, from the landowner(s) of Tax Lot 800 of Township 5 South, Range 40 East of the Willamette Meridian, to the landowner(s) and their assigns of Tax Lot 3300 for ingress and egress.


NUNC PRO TUNC July 8, 1981



 County Judge



 County Commissioner



 County Commissioner