

1981-043

BE IT REMEMBERED, that a regular term of the County Court of State of Oregon, for the County of Union, sitting for the transaction of County business, begun and held at the Court House in the City of La Grande, in said County and State, on Wednesday, the 16th day of December, A.D., 1981, the same being the first Wednesday of said month and the time fixed by law for holding a regular term of said Court, when were present:

The Honorable	Earle C. Misener	County Judge
	F. Joe Garlitz	Commissioner
	Mike Caldwell	Commissioner
	Shirley Bolin	Clerk
	Robert Price	Sheriff
	Barbara Dean	Tax-Treasurer

WHEN, on Wednesday, the 16th day of December, A.D., 1981 or the 3rd Judicial day of said term, among others, the following proceedings were had, to-wit:

IN THE MATTER OF)	
TAMERACK SPRINGS)	
ROAD ADOPTION)	COURT ORDER # 81-46
McCurdy)	

WHEREAS, the Union County Court, meeting in special session on December 16, 1981, did hold a public hearing to consider the adoption of Tamerack Springs Road into the Union County Public Road System approximately .8 of a mile in length, located in the north one-half of Section 28 and the northeast one-quarter of Section 29, all in Township 1 North, Range 38 East of the Willamette Meridian, Union County, Oregon; and

With reference to survey map No. 73-80 filed with the Union County Surveyor's Office, the said road is more particularly described as follows:

Beginning at the quarter corner common to said Sections 28 and 29; Thence north 0 degrees 43' 44" East, 98.49 feet; Thence south 88 degrees 28' 25" east, 1,337.69 feet; Thence south 87 degrees 46' 21" east, 669.09 feet; Thence south 87 degrees 21' 00" east, 669.30 feet; Thence north 0 degrees 29' 06" east, 16.70 feet; Thence south 89 degrees 46' 38" east, 1,328.12 feet; Thence north 0 degrees 38' 50" east, 17.00 feet; Thence north 89 degrees 46' 38" west, 743.40 feet; Thence north 88 degrees 10' 42" west, 584.92 feet; Thence north 87 degrees 21' 00" west, 669.25 feet; Thence north 87 degrees 46' 21" west, 669.03 feet; Thence north 88 degrees 28' 25" west, 1,437.59 feet; Thence south 0 degrees 43' 44" west, 148.76 feet; Thence south 88 degrees 37' 31" east, 100.00 feet to the point of beginning.

Also, a strip of land 2 rods wide on the south side of the southwest half of the northeast quarter of Section 28, Township 1 North, Range 38 East of the Willamette Meridian.

Said parcel containing 5.651 acres, more or less.

WHEREAS, the affected abutting landowners were notified and notices were posted in three public places on said road; and

WHEREAS, the County Court desires to establish said road as a county road under the provisions of ORS 368.470; and

IN THE MATTER OF)
TAMERACK SPRINGS)
ROAD ADOPTION)
McCurdy)


COURT ORDER # 81-46

Page 2 of 2


WHEREAS, under Resolution No. 81-23 the provisions of ORS 368.470 proceedings were instituted to establish a County Road and ORS 368.470 (2) notices were posted;

NOW THEREFORE, that road described more particularly above is legalized as a County Road and recognized as a part of the County Road System.

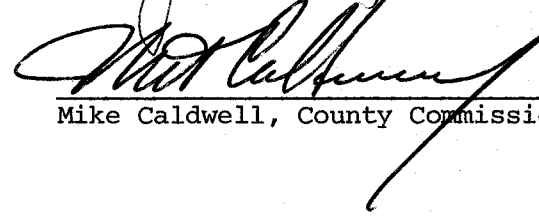
DATED this 10 day of *JANUARY*, ¹⁹⁸⁸ ~~1987~~.



Earle C. Misener, County Judge



F. Joe Garlitz, County Commissioner



Mike Caldwell, County Commissioner