

BE IT REMEMBERED, that at a regular term of the Union County Board of Commissioners, for the County of Union, sitting for the transaction of County business, begun and held at the Joseph Building Annex in the City of La Grande, in said County and State, on Wednesday of said month and the time fixed by law for holding a regular term of said Court, when were present:

The Honorable COLLEEN MACLEOD Chairman
STEVE MCCLURE Commissioner
JOHN J. HOWARD Commissioner

WHEN, on Wednesday, the 20th day of January, 1999, among others the following proceedings were had to-wit:

IN THE MATTER OF) COURT ORDER
NAMING A ROAD) 1999-1
KOVIASHUVIK ROAD)

WHEREAS, Union County received an application December 28, 1998, requesting a roadway to be named Koviashuvik Road;

WHEREAS, Union County Ordinance No. 1988-3 Section 1.200 requires the County Board of Commissioners to provide public hearing notice to adjoining landowners and in the newspaper;

WHEREAS, landowners adjacent to the affected roadway were mailed notice of a public hearing;



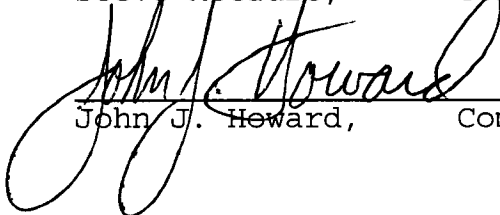
WHEREAS, The Observer newspaper published notice of the Board of Commissioners public hearing on January 7, 1999;

NOW THEREFORE, BE IT ORDAINED BY THE UNION COUNTY BOARD OF COMMISSIONERS, STATE OF OREGON:

SECTION 1: ROAD NAME ADOPTION

Koviashuvik Road begins approximately 2.0 miles north of the intersection of Palmer Junction Road and Gordon Creek Road, along the east side of Palmer Junction Road and proceeds about 900 feet southerly.

PASSED AND ADOPTED this 20 day of January, 1999 by a vote of the following members of the Board of Commissioners voting therefore.


Colleen MacLeod, Chairman

Steve McClure, Commissioner

John J. Howard, Commissioner

4/21/99
EXHIBITS A & B ATTACHED
MAPS RECEIVED FROM PLANNING
DEPT FILES ON KOVIASHUVIK RD
NOTE: MAPS NOT A PART OF
ORIGINIAL COURT ORDER SUBMITTED
TO COUNTY CLERK

FILED

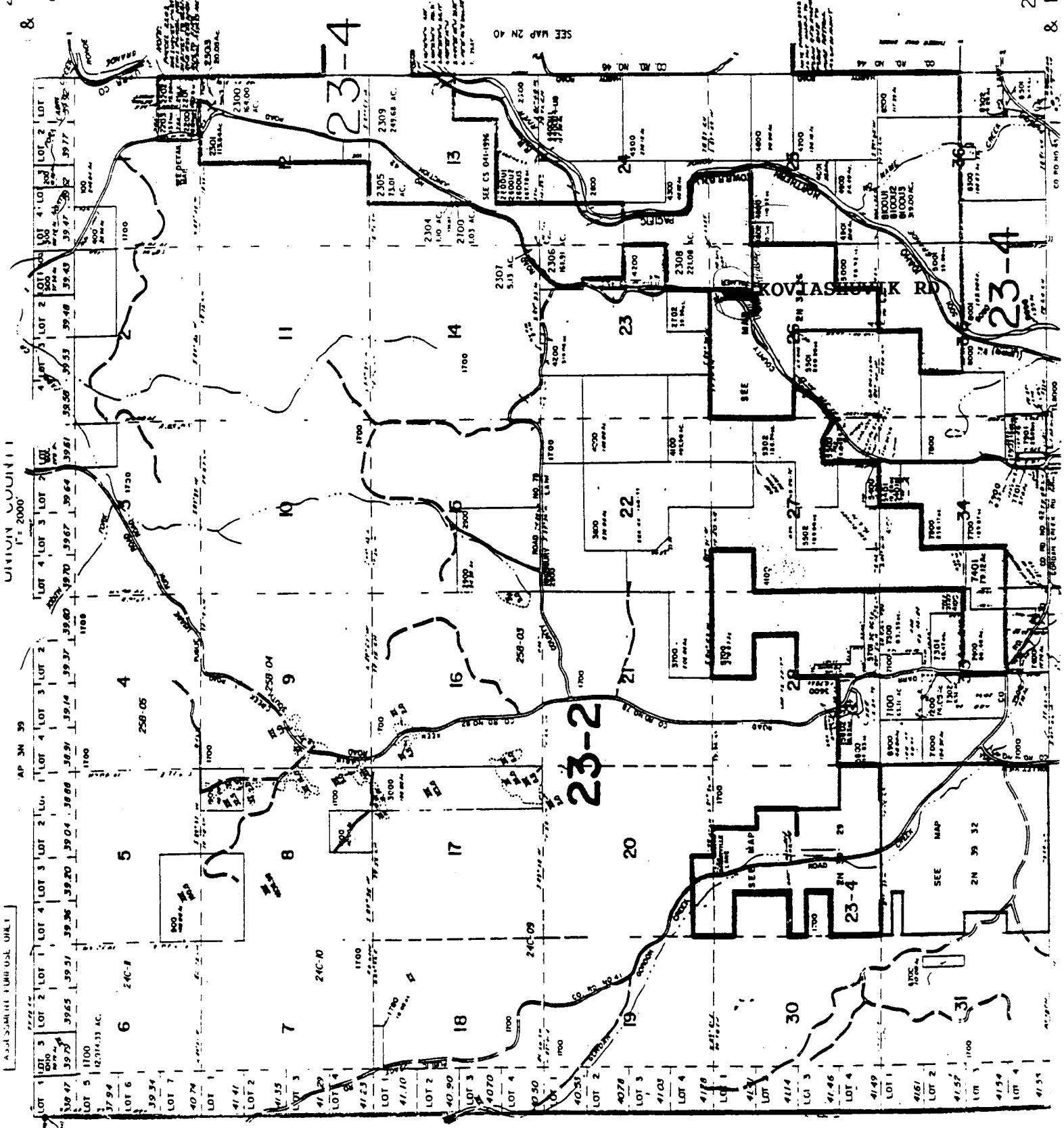
FEB 01 1999

AT _____ O'CLOCK _____ M
R. NELLIE DOUQUE HIBBERT, CLERK

CANCELLED NO
 700
 800
 1100 THRU 15C
 1701 THRU 170
 1790
 1800
 2000
 2100
 2703
 2800
 3100 THRU 35
 3604
 3900
 4400U1
 4400U2
 5100 THRU 52
 5300
 5301
 5402
 5600
 5900
 6000 THRU 61
 6800
 7303
 8400

EXHIBIT "A"


CO 99-01



UNION COUNTY

AP 3N 39

ROADS SHOWN THROUGH UNIT



SEE MAP 2N 38

RECEIVED
 NOV 01 1997
 DEPT. OF REVENUE
 STATE OF OREGON

CO 99-01

UNION COUNTY

AP 3N 39

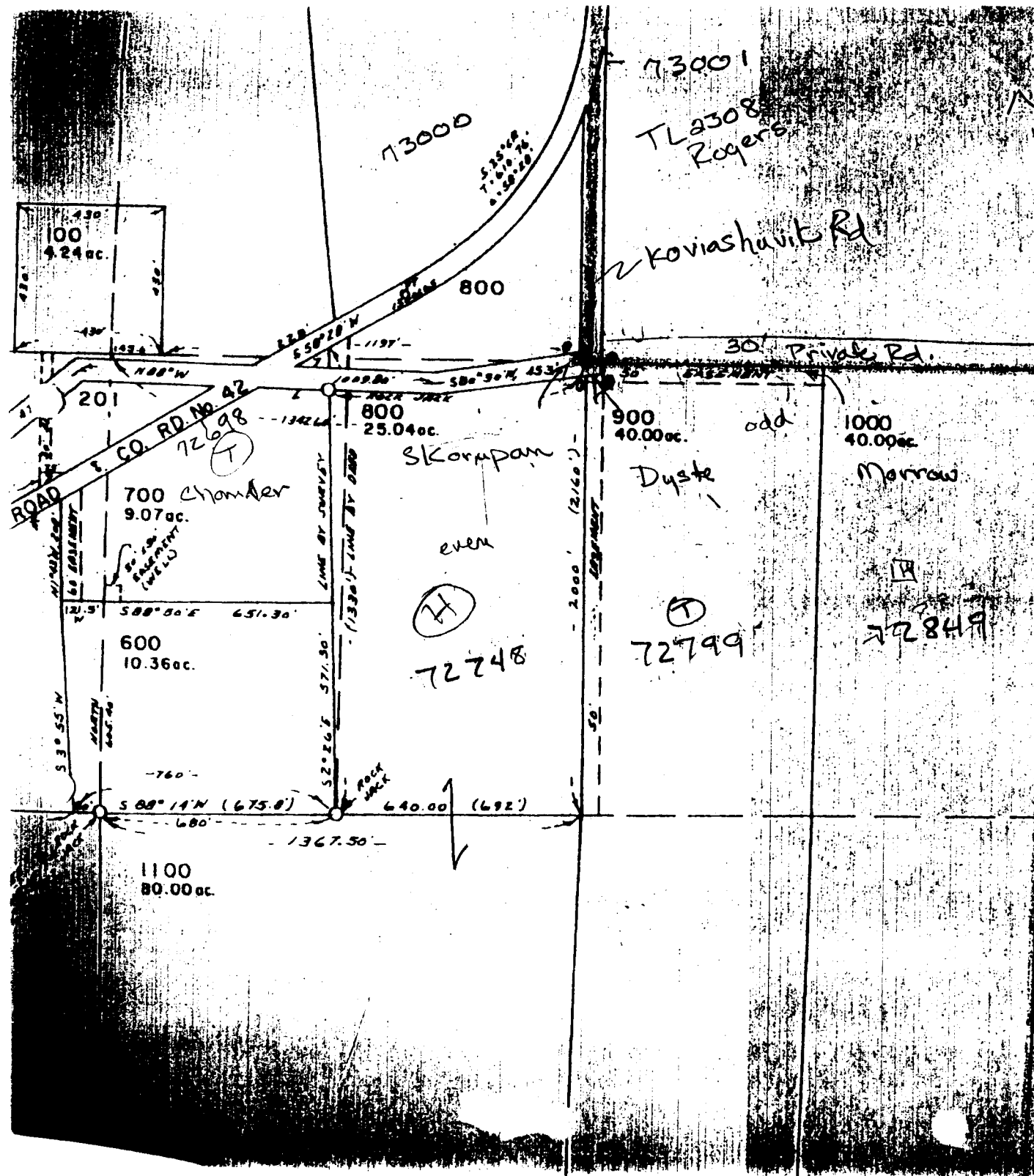
ROADS SHOWN THROUGH UNIT

SEE MAP 2N 38

RECEIVED
NOV 01 1997
DEPT. OF REVENUE
STATE OF OREGON

CO 99-01

UNION COUNTY



Note: Addresses were assigned between 72,698 & 73001 by 1/2 the difference by 6 and allocating addresses inbetween every 50.5. New address may need to be assigned when TL4802 is developed & the road name

4802 10 ac. Parsons vacant 72901	4800 312.84 ac. Fotheringham 72951
--	---

SEE MAP 2N 38

EXHIBIT "B"

CO 99-01

(H)