

BE IT REMEMBERED, that at a regular term of the Union County Board of Commissioners, for the County of Union, sitting for the transaction of County business, begun and held at the Joseph Building Annex in the City of La Grande, in said County and State, on Wednesday of said month and the time fixed by law for holding a regular term of said Court, when were present:

The Honorable	R. NELLIE BOGUE HIBBERT	Chair
	STEVE MCCLURE	Commissioner
	COLLEEN MACLEOD	Commissioner

WHEN, on Wednesday, the 4<sup>th</sup> day of November, 2008, among others the following proceedings were had to-wit:

IN THE MATTER )	COURT ORDER
OF NAMING )	2008-46
BLUE SKY DRIVE )	

WHEREAS, Union County received an application on October 16, 2008, requesting a roadway to be named Blue Sky Drive;

WHEREAS, Union County Ordinance No. 1988-3 Section 1.200 requires the County Board of Commissioners to provide public hearing notice to adjoining landowners and in the newspaper;

WHEREAS, landowners adjacent to the affected roadway were mailed notice of a public hearing;

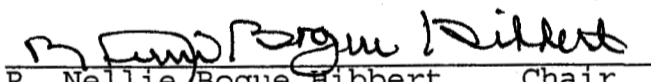
WHEREAS, The Observer newspaper published notice for a November 4, 2008 Board of Commissioners public hearing.

NOW THEREFORE, BE IT ORDAINED BY THE UNION COUNTY BOARD OF COMMISSIONERS, STATE OF OREGON:


SECTION 1: ROAD NAME ADOPTION

Blue Sky Drive is a road extending north from Smith Loop Road and described as the west 30 feet of Tax Lot 200, Section 24CA, Twp. 3S, Range 38 EWM.

PASSED AND ADOPTED this 4<sup>th</sup> day of November, 2008 by a vote of the following members of the Board of Commissioners voting therefore.

  
R. Nellie Bogue Hibbert, Chair

  
Steve McClure, Commissioner

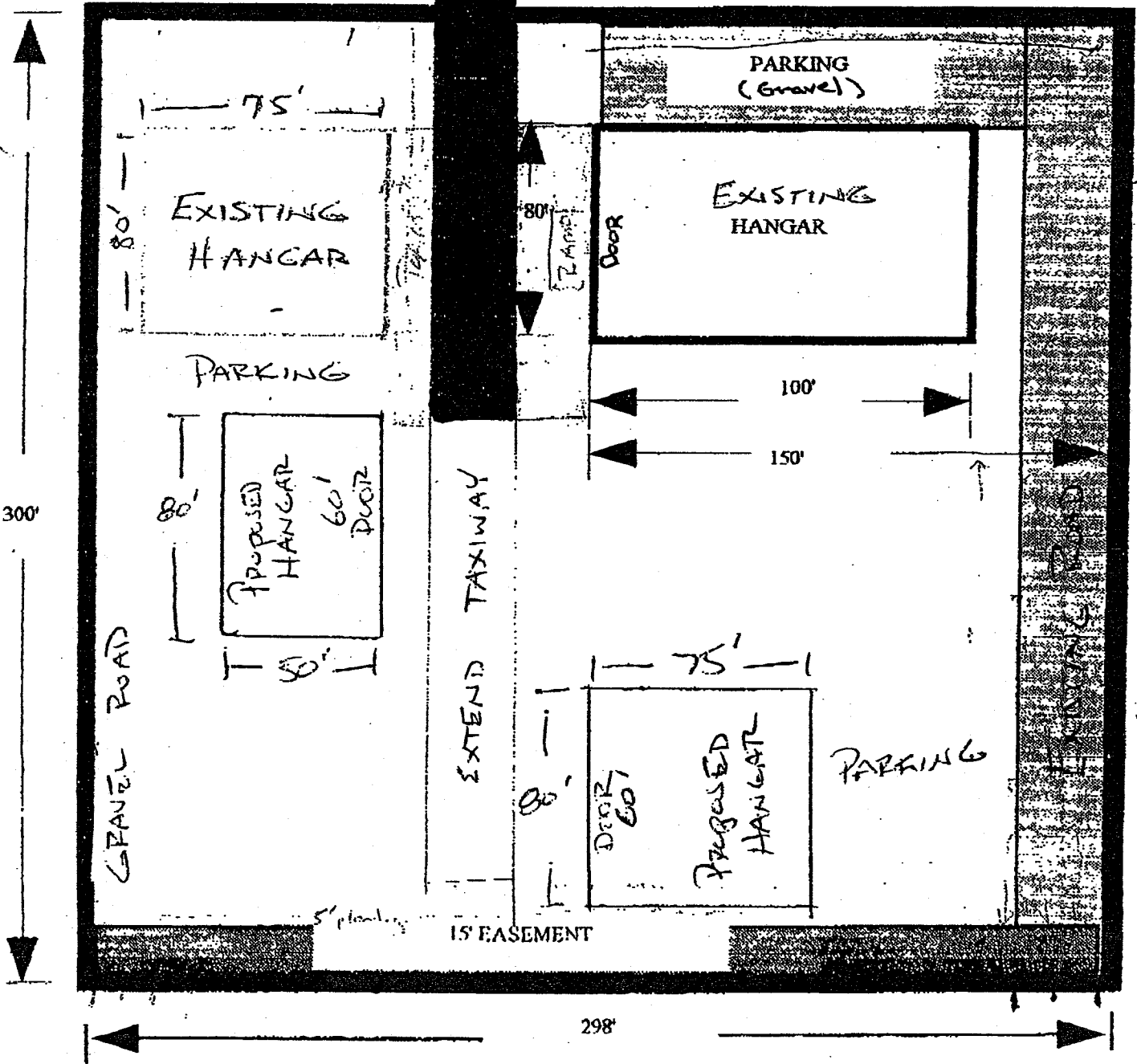
  
Colleen MacLeod, Commissioner

SITE PLAN - AIRPORT INDUSTRIAL PARK PLOT # 9

West 30' of Tax Lot 200,  
Section 24CA, Twp 35, R. 38 E/W

TO TAXIWAY

Blue Sky Drive  
900' to runway



SMITH LOOP ROAD