






Township 2 South Range 39 East

LEGEND

-  Road by petition
-  Road by deed
-  Vacated roadway
-  Approximate location of roadway due to inaccurate or unretraceable description
- or
-  Approximate location of roadway due to inaccurate or unretraceable description



SCALE: 1" = 4200'

The following documents cannot be accurately plotted, but appear to be within this Township:

PETITION #13 CANNOT BE ACCURATELY PLOTTED.
 PETITION #155 CANNOT BE ACCURATELY PLOTTED. DESCRIPTION BY OWNERS
 PETITION #213 CANNOT BE ACCURATELY PLOTTED. NO DEFINITIVE DESCRIPTION. VIEWERS APPOINTED—CANNOT FIND ANY OPEN STATUS.
 PETITION #339 CANNOT BE ACCURATELY PLOTTED. DESCRIPTION VERY VAGUE. PETITION DISMISSED.
 PETITION #351 CANNOT BE ACCURATELY PLOTTED. NO DESCRIPTION. (S13)
 PETITION #365 CANNOT BE ACCURATELY PLOTTED. IT IS FOR DAMAGES BY CHANGES IN SECTION 13 (NO DESCRIPTION)
 BK 82 PAGE 332 IS AN "AFFIDAVIT OF IDENTITY" FOR JACOB LONG, OWNER OF THE SW 1/4 OF SECTION 18.

