






Township 3 South Range 39 East

LEGEND

-  Road by petition
-  Road by deed
-  Vacated roadway
-  Approximate location of roadway due to inaccurate or untraceable description
- or
-  Approximate location of roadway due to inaccurate or untraceable description



The following documents cannot be accurately plotted, but appear to be within this Township:

PETITION #24 CANNOT BE ACCURATELY PLOTTED.
 PETITION #47 CANNOT BE ACCURATELY PLOTTED.
 PETITION #90 CANNOT BE ACCURATELY PLOTTED. (PETITION DENIED)
 PETITION #156 CANNOT BE ACCURATELY PLOTTED. IT IS AN APPROPRIATION FOR IMPROVEMENT OF LAGRANDE-UNION ROAD. (NO DESCRIPTION)
 PETITION #162 CANNOT BE ACCURATELY PLOTTED. NO DEFINITIVE POB OR END. (FROM SCHOOL HOUSE TO MARRS PLACE ON ROGERS FLAT)
 PETITION #249 CANNOT BE ACCURATELY PLOTTED. NO HINT OF A DESCRIPTION. (PETITION DISMISSED)

SCALE: 1"=4200'

