

10, 11, 12

No 61 Law
in
Circuit

Court

K Seelig & Co
Plaintiffs

vs

H H Steward

Defendant

Action for Money

Docket

Page

Baker Shelton & Baker
Attorneys for Plaintiffs

Attorney for Defendant

KNOWN BY E D GREEN ENVELOPE N 10
M W OF THE ADY C M H P N V I G O M P Y
LAWYER: S O R I N H
1 10

1875
 Jul 4⁵ Petitions 11cc Viewers app'ds
 Journal B p 227
 Sept 5 let reading report
 Journal B p 233
 Sept 5 ordered shaned
 Journal B p 234

Road

Commencing on Co Road between
 residence of Wm Metzker & Cove Saunery
 to the Grave Yard

DIRECTIONS—Place papers on TOP OF RUBBER
 Fold ends first then sides Throw the rubber cords
 over the ends and package is complete

To the Hon County Court
of Marion Co Oregon

In the matter
Viewing and laying out of
county road as per your order
commencing on the County
Road between Mrs Metzger Dwelling
and the cross turning
Thence the most practical route
to the North West corner of
the Graveyard

We met the Deputy
following the line marked in your
order and after being first sworn
proceeded to view against survey
the said road as shown by surveyors
plat - we find the same to be practical
and recommend it opened

J. W. Duncan }
M. W. Mitchell } Deems
M. S. Boyles }


Report to Viewers of the road survey
commencing on the County Road
between the residence of Wm Metzger's
and the Cove Landing. thence
the best part to the N.W. corner of
Graveyard.

Commencing at a post marked R
thence South 7° E to post marked A 7
thence South 82° W to post marked A 11
thence South 6° E to post marked A 111
thence South 86° W to post marked R T
planted at the N.W. corner of the
Graveyard.

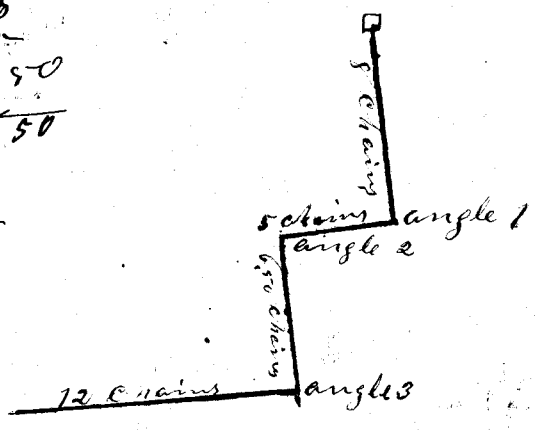
Surveyed Aug 6th 1878

W. B. Campbell

County Surveyor



8
 5
 650
 12
 81.50
 124
 2
 126



on a variation of 6¹/₂ South
 and 7° West
 Scale of Distance 8 chs to the inch
 Whole distance 126 rods

Filed Aug 20th 1878

Willis Skiff
Co. Clerk

Granted

Sept 5th 1878

To the County Commissioners
County of Union Co. &

The undersigned, Citizens
and taxpayers, living in the
vicinity of the contemplated
road, would respectfully petition
your body to locate a County road
30 feet wide, beginning at a point
the Cove County road, between
the residence of William H. Taylor
and Cove Tavern, from thence
on the best route to the northeast
corner of Grand Yard -

All of said points being
located in Union County
Oregon - We respectfully request
you to appoint commissioners
to locate the same -

Cove, Union }
County, Oregon }

July 3rd 1878

James Henderson
Ben. W. Daniel
J. M. Mason

J. E. Carroll

Tom Bayle
E. D. Warner

Ed. Anderson

John J. Clark
O. J. Barnes

M. H. Babington

Joseph Martin

Wm. Gilbert

Goodwin Cowles

Thompson

*United July 30 1915
W. W. Clark*

Notice

There will be a petition presented to the County Commissioners court at July term praying the location of a County Road - 30 feet wide - beginning and ending the ~~Love County Road~~ ^{the Love County Road} between the residence of ~~Thos. B. [unclear]~~ ^{Wm. [unclear]} and Love Lumber, running from thence on the best route to the North West corner of the Love Grand Oak. Love Union Co. Mo.

Love Union Co. Mo.
May 28th 1878

W. L. [unclear]
July 28th 1878
M. L. [unclear]
C. [unclear]

State of Oregon }
County of Union } ss

J. B. Y. McDaniel being first duly

sworn say that I posted four of
the within notices as follows, one on the
Court House door in Union in said

County, one at the commencement,

one at the terminus & one in the vicinity

of the proposed road.

Rev. J. W. Daniel

Subscribed and sworn to before
me this 3rd day of July 1878

Willis Schiff Co. Clerk

Whereas a petition has been presented
to the County Court of Union
County Oregon, at the July Term
thereof for the year 1878. asking
for a County Road from
and beginning and leaving the
Cove County Road between the
residence of Wm. Metcher and
Cove Farmery, running from thence
on the best route to the N. W. Corner
of Cove Grave Yard. Road to
be (30) Thirty feet wide.

Now therefore I do hereby hold and
firmly bind to the County of
Union in the sum of Fifty
Dollars - Conditioned that if
said Road is not granted
and allowed I will pay all Costs
and expenses not exceeding the
above amount - by reason of
such view and security

Dated July 3rd
A. D. 1878.

Ben. A. McDaniel

Wm. M. Duggan
1848

A. C. Lewis
County Judge

W. M. Duggan
Millistown
Berks

July 5th 1878. Second Judicial Day, of Commissioners Court - July 5th 1878

Court met pursuant to adjournment

Same Officers present, as on last Judicial day

Due Proclamation, of the opening, of Court having been made, the Record of Yesterdays proceeding was read, approved and is now signed

A. C. Gray,
County Judge

Thereupon the following proceedings were had, to wit:

In the matter of Petition for
County Road,

in

Cove Union County

Now comes B. F. Mc

Daniel and presents a petition of himself and others praying for the survey, view, and location of county road thirty feet in width commencing & leaving the county road between the residence of Wm Metzker and the Cove Damery, from thence on the best route to the North West corner of the Grave Yard.

which said petition appears to be in all things regular and in conformity with law, being signed by more than 12 Resident householders living in the vicinity of said Road, and the Court having proof that due notice of the pendency of of this proceeding has been given as by law required, It was ordered that

J. H. Duncan, W. N. Boyle, and Mathew Mitchell be appointed viewers to meet Wm B. Campbell Co. Surveyor at the Post Office

in the levee on Monday the 5th day of Aug 1878
and after being duly sworn proceed to
view & mark said proposed Road & report
to this Court at the next Regular term.

In the matter of Viewers Report
and
Change in County Roads

Now comes on
for hearing the Report of the viewers at the
second thereof, having been read in open
Court on the 3rd of July last Judicial
day, upon certain Changes in County
Roads for description of which see page
218 of this Journal upon the Petition, and
the said Report of viewers being favorably
and there being no remonstrance or claim
for damages, the Court ordered that the
prayer of the Petitioners be granted and
said Roads changed as prayed for and
reported by viewers. The plat and field notes
see Page 227.

In the matter of Appointment
of
Justice of the Peace. Eagle Precinct

Now at this time comes Samuel Williamson
who was, on the 3rd day of June 1878 elected
Justice of the Peace for Eagle Precinct, and having
failed to qualify in the time prescribed
by law, now asks the Court to appoint
him such Justice.

Thereupon the Court ordered that said
Samuel Williamson be and he was
appointed a Justice of the Peace for Eagle
Precinct who immediately qualified
as such.

Sep. 4th 1878

At a regular meeting of the County Commissioners Court begun and held at the Court house in Union County, State of Oregon there was present Geo. A. C. Lewis County Judge, L. B. Holms and William Hunt County Commissioners - J. O. Swackhamer Sheriff and Willia Skiff clerk the following

Due proclamation of the opening of Court having been made the following proceedings were had

In the matter of }
Road views report }

And now the report of F. H. Duncan W. W. Mitchell and W. B. Boyle views of roads from commencing on the gravel road at Abilene W. M. Melgros dwelling and the grave turning and running thence to the grave cemetery and having been read was laid upon the table for a second reading

In the matter of }
County road }

Now at this time it appearing to the County Court that it is now the proper time for the letting of a contract for the furnishing of this County with wood for the ensuing season it is therefore ordered that the Clerk be authorized to receive sealed bids until Sep. 18th 1878 at which time the said Clerk shall open said bids and award the contract to the highest responsible bidder thereof and require him the said contractor to give bonds for the faithful performance of the said contract in a sum by the Clerk determined said contract to be filed before the 1st day of November next.

Thereupon the Court adjourned until tomorrow at 9 o'clock

County Judge

Sept 6th 1878

Fourth Judicial day Sep^r 5th 1878.

Court and persons to act, summoned. Same officers present as on yesterday.

Due proclamation of the opening of Court having been made the following proceedings were then had:


Pro the matter of } Locating road to Cox Cemetery
Views report. }

Now at this time was read the second time the report of road views appointed to view and report upon a road commencing on the County road between the dwelling of Mrs. McJannet and the Cox Cemetery and it appearing that there was no objection against it was therefore ordered by the Court that the same be established as a public highway according to the plan and field notes of which the following is a copy commencing at a post marked (R.) thence South 70° East 10 feet marked A 1 thence South 82° W. 10 feet marked A 11 thence South 6° E 10 feet marked A 111 thence South 86° W. 10 feet marked B. T. planted at the N. W. corner of the barn yard

Surveyed Aug 6th 1878

H. B. Campbell

County Surveyor



Surveyed on a magnetic variation of 20° East
Scale of distances, 8 chains to the inch
Whole distance 126 rods