

No 90 Equity
in

Court

Louis Bronelles

Plaintiff

vs

Lena Bronelles

Defendant

Action for

Docket

Page

John R. Coates

Attorney for Plaintiff


Attorney for Defendant

REVEREND JOHN D. CHAMBERLAIN, CLERK OF THE COURT
IN THE COUNTY OF ALBANY, N. Y.
1847
1848
1849
1850
1851
1852
1853
1854
1855
1856
1857
1858
1859
1860
1861
1862
1863
1864
1865
1866
1867
1868
1869
1870
1871
1872
1873
1874
1875
1876
1877
1878
1879
1880
1881
1882
1883
1884
1885
1886
1887
1888
1889
1890
1891
1892
1893
1894
1895
1896
1897
1898
1899
1900

1879
 March 5 Petition see Viewers app'd
 Journal B of 273
 May 15 Order opened
 Journal B of 307

Road

change in from Hendershott's Point
 to Summerville Beginning 80 rods
 N of Center of Sec 5 (at angle 3) S 2 1 R
 39 E to the 4th angle



DIRECTIONS—Place papers on TOP OF RU
 Fold ends first then sides Throw the rubber
 over the ends and package is complete

Notice

Is hereby given that there
will be a petition presented
at the March term of the county
court asking for a change
in the Summerville and Haender
Shotte Point Road beginning 80
rods North of the center of Sec 3
(at angle 3) Township 2 South Range
39 East thence East 80 rods
thence South 160 rods thence East
160 rods to the 4 angle on the above
named road and to vacate that
portion lying between angles 3 & 4
dated this the 27th day of Jan A.D. 1879

State of Oregon } ss

Union County } J. R. D. Ruckman being

first duly sworn say that I posted the within
notice on the court house door in the said Co-
=unity more than 30 days prior to this date,
and that I posted 3 copies thereof in three
public places in the vicinity of the within
proposed route more than 30 days prior to
this date.

Subscribed & sworn to }
before me this 4th day
of March A.D. 1879,

Willis Stiff

Clerk.

By E. E. E. E. E.

Deputy

R. D. Ruckman

Sumnerville, Mo 1875

To same as before P. J. Chisment
 to Oliver, Penins. Review of road
 to wit) commencing 80th N of
 to center of S. 5th T 2 R 39th E Thence
 N E 80th to it marked, A 1 Thence
 S 160th to " " " A 11 Thence
 E 80th to " " " L M Thence
 E 80th to " " " RT

which is the terminus of said
proposed road.

3rd the matter of location of ^{road} to wit
 commencing at A 3 Thence
 E 35th S 28th R to A 4 of
 original road survey.

I hereby submit the above as
my report

W. B. Campbell
county surveyor

The Har County Court of Union County

Oregon

In act with Viewers of Road

to wit:

Or

to	Sammuel Bault one day	\$2 00	\$2 00
	p A ^{to imburse} Chrisman	2 00	= \$2 60
	Oliver Pennin ^{to imburse}	2 00	
	Chairmen to wit		
	Sammuel Bault	2 00	= 2 00
	S Cochran	2 00	= 2 00

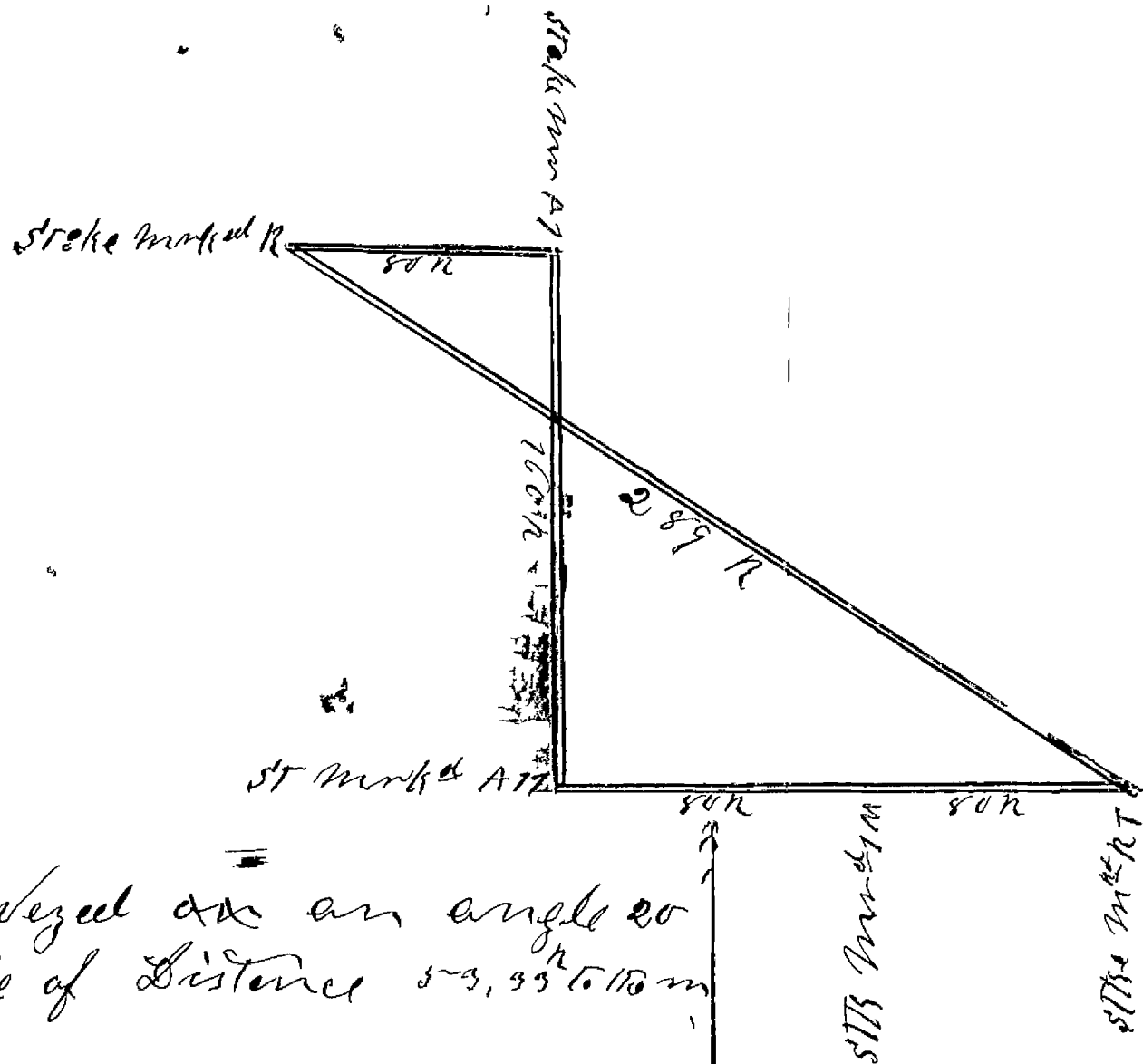
to	W. B. Campbell surveyor	\$4 00	
to	staking & marking	2 00	
to	Mileage 11 ^{mi}	3 00	
to	making plot	1 00	
to	delin. Perry Two City	20	= 1 20
			9 70

I hereby certify the bills are correct
and just

Wm B Campbell

Filed Apr 20 1879

M. S. Smith
Clerk



Surveyed on an angle 20
 scale of distance 3-3.33 to 110 m

I hereby certify the above is a true
 plot of survey as stated in my
 report W. B. Campbell & Co. Surveyors

Know all Men by these Presents:

THAT WE, R. D. Rudman
 and Samuel Cochran, of the County of Marion and
 State of Oregon, are held and firmly bound unto the said County of Marion in the sum of
Fifty Dollars, the payment of which, well and truly
 to be made, we bind ourselves, our heirs, executors and administrators firmly by these presents.

Signed this Fifth day of March A. D. 1879

Now the condition of the above obligation is such, that whereas, the change in the location of the
 for by R. D. Rudman and others, and presented
 at the March term, 1879, of the County Court of said Marion county, commencing
80 rods north of the center of S. 1 (at angle S) T. 1. S. 11.
S. E. corner East-80 rods, thence south 160 rods thence
East-160 rods to the 4th angle on the above named
road

be located and established, then this obligation to be void; otherwise to remain in full force
 and virtue in law.

R. D. Rudman
Samuel Cochran

STATE OF OREGON, }
 COUNTY OF MARION, } ss.

I, and
 each for himself says that I am worth the sum
 of Hundred Dollars over and above all debts and liabilities and property
 exempt from execution, and that I am a resident and householder in said County and State.

Subscribed and sworn to before me, this.....

day of..... A. D. 187

.....
 Clerk.

Know all Men by these Presents:

Filed March 5th

1879

Wm. H. Miller, Sheriff

Sherriff

By E. E. Beckley

Deputy

Approved this 5th day

of March 1879

By order of the Board

of Co. Commissioners

Wm. H. Miller, Clerk

By E. E. Beckley

Deputy

To the Honorable the
 County Court of Union Co
 We ~~the~~ undersigned
 viewers who were appointed
 to view and locate a propo-
 sed change in the County road
 leading from Summerhill
 to Hendershott Point as
 Paid for in the Petition
 which was presented to your
 Honorable Body at the March
 Term of ~~last~~ and to vacate
 so much of the present road
 as Paid for in the above nam-
 ed Petition.

We would report that
 we have viewed the change
 in the above named road
 and find the land suitable
 for a road, and the distance
 to be $(1\frac{1}{4})$ miles on the road
 as Paid for in Petition and
 289 rods (on Old road) which is
 asked to be vacated. We find
 the change in the above named
 road will give the Persons
 an outlet, which would be
 shut off ~~with~~ from a road if
 the change is not granted.

We therefore Report favorable
 on the ^{change of the} above named road and
 recommend that your Honorable
 Body do locate the road as Paid
 for in the Petition. Dated this the
 18th day of March A.D. 1879.

S. J. Booth
 Oliver Perin
 J. G. Johnson

Dr. Lee
1853

Wm. Lee
1853

To the Court County
 Court of Union County
 State of Oregon We the
 undersigned twelve citizens
 and householders living in
 the county and along the line
 of the hereinafter described cer-
 tain road ask that you cause
 to be located and grant a change
 in the Sumnerville and Hend-
 ershott point road to Nat.

Beginning 80 rods north of the
 center of sec 5 at angle 3rd of Oregon
 al survey of road Township 2
 South Range 39 East of the Walla-
 mette Meridian, thence east
 80 rods thence south 160 rods
 thence east 160 rods to the 4th
 angle on the above named road
 and vacat that portion lying
 between angles three and four
 For which we will ever pray

Names
 R D Kuckman
 J W Rollins
 J M Richardson
 J W Stewart
 J W Renshaw
 E W Howell
 W H Kewell
 W J McVie
 J W Phillips
 J W Sutherland
 Sam Sorenson
 J W Grandland
 W H Hamilton

Names
 Samuel Cochran
 Jos Oliver
 Frank Sylvester
 J B Rich
 J S Williams
 A S Hamilton
 John West
 J W Richardson



Feed blank 4^c

1899

Wells Street
@ Lond

By E. H. Lewis
Deputy

March 27th 1879


In the matter

Road Petition } Now at this time comes
 R. D. Ruckman and files a petition with the
 court signed by him self and Twelve other
 citizens & householders living along and in
 the vicinity of a portion of the County road
 leading from Hendershots Point to Sumnerville
 that they ask to be changed so as to run
 as follows to wit: Beginning 80 rods North of
 the center of Sec 5 (at angle 3) T. 2 S. R.
 39. E. Thence East 80 rods. thence South
 160 rods. thence East 160 rods to the 4th
 angle on the above named road. And
 that that portion lying between angle 3
 & 4 be vacated. And satisfactorily
 appearing to the court that due notice of
 the pendency of these proceedings have been
 given as by law required. That more than
 Twelve of said petitioners are citizens and
 house holders living along and in the
 vicinity of the proposed change. And
 a good and sufficient bond having been
 filed in compliance with the statute in
 such cases made and provided. It was
 therefore ordered by the court that P. F.
 Lehmann, Samuel Booth & Oliver
 Perrine be and they are hereby appointed
 viewers and W. B. Campbell Surveyor
 to view, survey and report upon said
 proposed change in said road and that
 they meet at the residence of R. D. Ruckman
 on the 18th day of March A. D. 1879 and
 proceed after being duly qualified, to view
 survey and layout said proposed road
 and report their proceedings thereon
 and report the same to this court at
 or before the April term of this court
 1879,

May 15th
1879

In the matter of Viewers Report } Now at this time was read the second time the viewers report on the proposed change in the Summerville and Henderskott Point County Road prayed for by W^m Reinhart and others.

And it appearing to the satisfaction of the Court that the proceedings herein have been according to law and in proper form and there being no remonstrance or bill for damages filed. It is therefore ordered, adjudged by the Court that the change as prayed for in the Petition be granted and that said Road be opened in accordance with the official plat and survey of the Surveyor of which the following is a copy to wit:



Summerville March 18th 1879

To Samuel Booth, P. J. Crisman & Oliver Perrin, Viewers of Road to wit, Commencing 80 Rods, N. of the center of Sec. 5, Town 2, R. 39 E, Thence E. 80 R. to st. marked A. 1. thence S. 160 R. to st. marked A. 11. thence E. 80 R. to st. marked 1, M, thence E. 8 R. to st. marked R. I, which is the terminus of said proposed Road.

In the matter of vacation of road to wit, Commencing at A. 3. thence E. 35° S 299 R. to A. 4. of original Road survey.

I hereby submit the above as my report
W. B. Campbell
County Surveyor