

Equity

No 16

in

Court

First National Bank  
of Union

Plaintiff

vs

Charles D. Hurdley

Defendant

Action for Motion for  
Confirmation

Docket

Page

Attorney for Plaintiff

Attorney for Defendant

Motion allowed

7  
M  
2  
d  
FEBRUARY 27 1918  
RECEIVED  
COURT  
CLERK'S OFFICE  
UNION

1879  
 May 15 Petition rec - Viewers appld  
 Journal B p 314  
 Sept 3 1st reading report  
 Journal B p 344  
 Sept 4 Appraisers appld  
 Journal B p 350  
 Nov 5 Court in session  
 1880 Journal B p 365  
 Jan 8 Daning 1 disallowed  
 Journal B p 381  
 Jan 15 ordered opened  
 Journal B p 408

## Road

Beginning near NW Cor of N<sup>o</sup> 1/4 of N<sup>o</sup> 1/4  
 Sec 31 T 2 S R 3 E there is a hwy  
 about 1/2 mile to the grade thence on grade  
 road to Squads old Mill site

To the Hon County Court of Union County, State of Oregon  
 We the undersigned twelve citizens and householders and others living in the vicinity and along the hereinafter described ~~route~~ respectfully ask that you cause to be located and grant a County road as follows to wit; Beginning at or near the N.W. corner of the N.E. quarter of the N.E. quarter of Sec 31. T 2 S. Range 38 East thence in a Westerly direction about  $\frac{1}{2}$  mile to the grade, thence on the road as now traveled to Snodgrass' old mill site, all of which points and places are in Union County Oregon,

Names	Names
Henry Fisher	A J Moss
S. J. Throat	A. R. Daugloff
A. J. Wyatt	John Schaper
D. D. Batten	J. K. Kellogg
W. H. Seay	John M. Kelly
H. M. Lecky	G. H. Grimmett
John Houston	James McCoy
Ch. Good	Peter Schum
John McDonald	A. Brown
George Jones	J. B. Schaper
	W. A. Gilburne

Oliver Shaper  
Isaac Shaper

John Frown

L. G. Entae

J. G. [unclear]

E. L. Bussing

Glert v. Meulen

James [unclear]

James Worslett

J. W. Satterman

A. J. Holman

Orange [unclear]

John Buchanan

D. J. [unclear]

Wm. Moss

J. E. Lake

L. R. Ladd

W. J. [unclear]

Geo. W. Rowland

James Hall

J. Van [unclear]

A. J. [unclear]

George [unclear]

Filed May 13 1855

By Messrs. Smith  
[unclear]

## Notice

To all whom it may concern  
At the May term of the County  
Court for Union County, State of  
Oregon a petition will be presented  
asking to have a County road located  
and established as follows to wit:

Beginning at or near the N.W.  
corner of the N.E. quarter of the N.E.  
quarter of Sec 31. T 2 S. Range  
38 East, thence in a Westerly  
direction about  $\frac{1}{2}$  mile to the grade  
thence on the road as now travelled  
to Snodgrass' old mill site. All

Dated this April 2<sup>nd</sup> A.D. 1879

State of Oregon  
County of Union } SS I Albert Good

being duly sworn say that  
the within <sup>with 3 others along the route</sup> notice was posted 30  
days before the petition was presented  
to the Court as provided by law

Albert Good

Subscribed and sworn  
to before me this 15<sup>th</sup> day  
of May A.D. 1875

Willis Stupp Clerk  
by W. A. C. Depo

Juthe County Court of Marion County  
Oregon

Juthe Matter of the  
petition for a County  
Road as prayed for by  
Henry Striker M. S.  
Myatt et al

Now Laurence W. J. Smedgrass  
Wm. Borkstreet; Asst. Pyraman  
et al. And represent to the  
Court that they are parties interested  
in the location of said road as  
proposed the same being  
upon and along lands of  
ours. And moved  
Court to strike out the said  
petition for the reason that  
1<sup>st</sup> this Court has no jurisdiction  
to hear the same  
in that said petition does not state  
the beginning, terminus and  
intermediate points thereof.  
That it does not appear to be signed  
by twelve citizens of Marion Co.  
and house holders therein living  
and along the vicinity of said  
proposed road.

2<sup>nd</sup> And that no notice of the same

Therof has been given as by law  
required

Barber & Leach  
Attys for Motion,  
and for Snowgrass & Co.

Co Court

In Matter of  
Rafael Perle  
of A. Strickland  
Masters to State  
Court



# Know all Men by these Presents:

THAT WE, *Albert Good*

and *Union*, of the County of *Marion* and State of Oregon, are held and firmly bound unto the said County of *Marion* in the sum of *One Hundred* Dollars, the payment of which, well and truly to be made, ~~we bind ourselves,~~ <sup>I myself my</sup> heirs, executors and administrators firmly by these presents.

Signed this *15-10* day of *May* A. D. 187*9*

Now the condition of the above obligation is such, that whereas, if the County Roadpetitioned for by *Albert Good* and others, and presented at the *May* term, 187*9*, of the County Court of said *Marion* county, commencing *Union* One at or near the N.W. corner of the N.E. quarter of the N.E. quarter of S. 31 T. 2 S. R. 28 E. <sup>thence</sup> to *Smelgrass's old Mill site*;— The other at S.E. corner of *J. A. Kellogg's Lured claim thence on a near to the S.W. corner of said claim, thence to post marked "A" to be located by viewers,* be located and established, then this obligation to be void; otherwise to remain in full force and virtue in law.

*Albert Good*

STATE OF OREGON, }  
                          *Union* } ss.  
COUNTY OF *MARION*

I, *Albert Good* and

each for himself says that I am worth the sum of *Two* Hundred Dollars over and above all debts and liabilities and property exempt from execution, and that I am a resident and householder in said County and State.

*Albert Good*

Subscribed and sworn to before me, this *15-10*

day of *May* A. D. 187*9*

*Willis Striff*  
By *W. A. Curtis* Deputy <sup>Clerk.</sup>

Know all Men by these Presents

Board of Alder  
Grand  
P. R. W.

Filed May 13 1875  
Wills & Huff Clerk  
By W. A. Stearns  
Deputy

Orodel July 5<sup>th</sup> 1879  
Hon Judge A. B. Craig and  
County Commissioners of Union  
County

I would like to make a statement  
and have you consider the  
same. The County Road lately  
surveyed and running to the  
mountain, and which divides  
my land and which also cuts  
my Pasture land from running  
water & which will also cause  
me to build  $\frac{1}{4}$  Mile Fence will  
be a great detriment & inconve-  
-ance to me, and therefore I will  
claim damages to the amount  
of five hundred dollars, which  
I will fully prove.

Respectfully  
A. H. Pymason

Blackburn  
1843  
W. Blackburn  
Essex

July 9<sup>th</sup> 1879

To the honorable County  
Court of Union County  
State of Oregon I hereby  
claim damages in the  
sum of five hundred  
dollars if the County Road  
should be located by  
your honorable body  
as per petition  
commencing at the North  
West corner of the N. E.  $\frac{1}{4}$  of  
the N. E.  $\frac{1}{4}$  of Sec. No. 39  
T. No. 30<sup>th</sup> S. of R. No. 30. E.  
thence to Snodgrass and  
still sit. The damages  
being claimed are based  
on the fact that said road  
as surveyed and located  
runs through my farm  
to my damage in the  
sum of \$500-

Yours W. J. Snodgrass  
By G. Baker  
Att'y

Bellevue  
Boston

W. J. Snodgrass

to see.

Bellevue July 25<sup>th</sup>

1877

W. J. Snodgrass

to see

To the Hon. County Court of Union  
County, State of Oregon.

We the undersigned viewers appointed  
to view out and locate a proposed  
County road beginning at or near the  
N.W. corner of the N.E.  $\frac{1}{4}$  of the N.E.  $\frac{1}{4}$  of  
Sec. 31, Town 2 South, Range 38 East  
thence in a Westerly direction to  
Snodgrass old mill site, submit the  
following report.

We met on the day named in your  
order to wit. the 26<sup>th</sup> day of May A.D.  
1879 and after being first duly sworn  
in company with the Surveyor  
proceeded to view, survey and lo-  
cate said road as directed and as  
shown by ~~the~~ ~~by~~ the Surveyors  
report heretofore submitted.

We find the road to be practicable  
and think that its establishment  
as a County road would be a  
benefit to this section of the  
County

J. Slavins }  
Wm. Filmer } Viewers  
G. W. Bartness }  
H. M. Filmer

Dearest Robert

Stonora

St. Louis

1873

William Wright

St. Louis



Orrall Maza 7th 1875

Road Survey to wit

Commencing at N.W. cor - of A ~~...~~

N. E 1/4 Sec 31 T 25 N R 38 E

S	50° 30'	W 196 <sup>h</sup>	stake marked	A I	✓	There
N	86°	W 88 <sup>h</sup>		A II	✓	
N	39° 15'	W 30 <sup>h</sup>		A III	✓	
N	20°	W 12 <sup>h</sup>		A IV	✓	
N	8°	W 67 <sup>h</sup>		A V	✓	
N	28°	W 12 <sup>h</sup>		A VI	✓	
S	57° 30'	W 25 <sup>h</sup>		1 M	✓	2
S	57° 30'	W 8 <sup>h</sup>		A VII	✓	
S	63°	W 12 <sup>h</sup>		A VIII	✓	
N	60°	W 6 <sup>h</sup>		A IX	✓	
N	24°	W 10 <sup>h</sup>		A X	✓	
N	9°	W 78 <sup>h</sup>		A XI	✓	
N	57° 30'	W 82 <sup>h</sup>		A XII	✓	
N	32°	W 80 <sup>h</sup>	R <sup>o</sup>	A XIII	✓	
N	39°	W 34 <sup>h</sup>		2 M	✓	
N	99°	W 54 <sup>h</sup>		A XIV	✓	
N	24°	W 77 <sup>h</sup>		A XV	✓	
N	54°	W 16 <sup>h</sup>		A XVI	✓	
N	29°	W 34 <sup>h</sup>		A XVII	✓	
N	16°	W 16 <sup>h</sup>		A XVIII	✓	
N	36°	W 18 <sup>h</sup>		A XIX	✓	
N	54°	W 32 <sup>h</sup>		A XX	✓	
N	27°	W 16 <sup>h</sup>		A XXI	✓	
N	20°	W 35 <sup>h</sup> 35 <sup>h</sup>		A XXII	✓	

N 27° W	12 R 15	st	A XXIII	✓	Thence
N 22° W	20 R		A XXIV	✓	
N 29° W	14 R		A XXV	✓	
N 34° 30'	14 R		A XXVI	✓	
N 41°	29 R		3M	✓	
N 41°	10 R		A XXVII	✓	
N 8° E	14 R		A XXVIII	✓	
N 27° 30' W	76 R		A XXIX	✓	
N 46° W	74 R		A XXX	✓	
N 71° W	92 R		A XXXI	✓	
N 65° 30' W	26 R		A XXXII	✓	
N 62° W	24 R		4M		
N 62° W	85		RT		

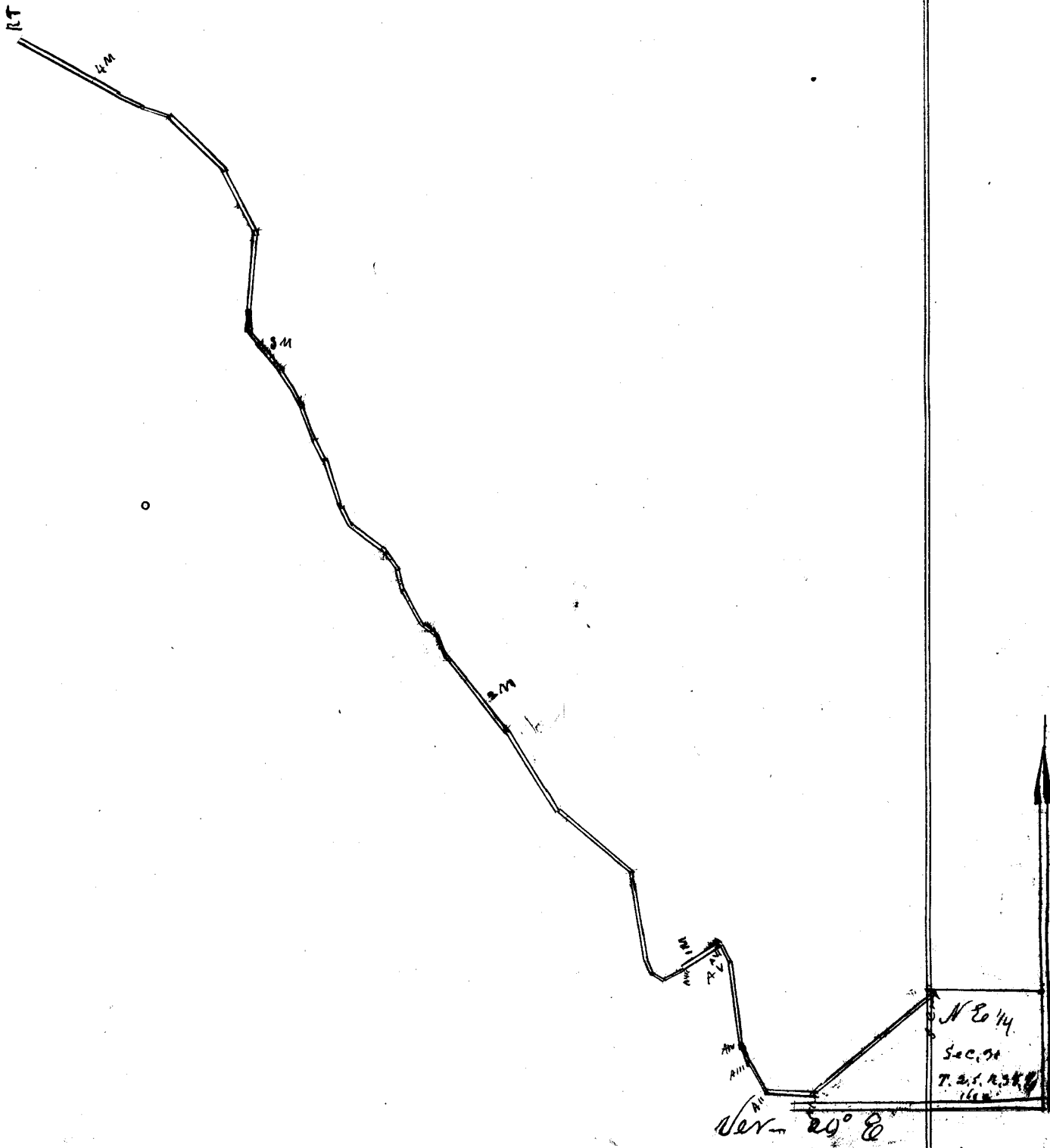
Report to Road Surveyors Viewers  
 I hereby certify the above fields notes & the following  
 plot comparisons, to are correct of Road survey  
 under your instructions May twenty sixth 1879  
 commencing following & ending as herein described

Yours Humbly sent

Wm. B. Campbell

County Surveyor

J. L. Carnup  
 Wm. Gilman



Swiney's Report  
to Swiney's del mids

Filed July 8<sup>th</sup>  
1879

W. L. Swiney  
Clerk

State of Oregon  
County of Union }<sup>38</sup> We Thomas  
Williamson, R. J. Rogers and  
D. A. McAlister being first  
duly sworn, each for himself says  
that he will run out the line of a  
proposed County Road from the  
N.W. corner of the N.E.  $\frac{1}{4}$  of the N  
 $\frac{1}{4}$  of Sec 31 Town 2 South  
Range 38 East thence through the  
lands of A. W. Rynearson and  
W. J. Snodgrass to Snodgrass' old  
mill site and appraise the damage  
that should be awarded said claimants  
by reason of the establishment  
of said road to the best of his  
ability.

Subscribed and sworn } T. Williamson  
to before me this 4<sup>th</sup> day } R. J. Rogers  
of Oct A.D. 1879 } D. A. McAlister  
P. A. Mahaffey  
Justice of the Peace

To the Hon. County Court  
of Union County State of Oregon  
We the undersigned citizens and  
householders of Union County, Oregon  
Appointed by your Hon Body to  
appraise the damage that should be  
awarded to A. W. Byrneson and  
W. J. Snodgrass by reason of the  
establishment of a County Road  
from the N.W. corner of the N.E.  $\frac{1}{4}$   
of the N.E.  $\frac{1}{4}$  of Sec 31, Town 2 South  
Range 3 & East through the lands of  
A. W. Byrneson & W. J. Snodgrass to  
Snodgrass' old mill site. Submit the  
following report. Having been first  
July sworn ~~and~~ we met on the 4<sup>th</sup>  
day of October 1879 and proceeded  
to view out the line of said road  
through the lands of said claimants  
and appraise the damage to  
A. W. Byrneson by reason of  
the establishment of said road

at \$ ~~65.00~~ and to W. J. Snodgrass  
the sum of \$ 130.00 all of which is  
respectfully submitted.

Thomas Williamson

B. J. Rogers  
D. A. McWhister

Appraisors of  
Damage

Appraisors

Report

Filed Oct 8<sup>th</sup>

1879

Willis Skiff  
Clerk

To the Honorable County Court  
County of Union State of Oregon

(SS) We the undersigned being appointed  
to appraise damage in the case where  
A. W. Rymerson and W. J. Brodgers claimed  
a certain amount of damage, we met  
and agreed on the amount of damage  
and reported, but it appears that we were  
misinformed in regard to the case  
and since have learned that the  
place that we have appraised damage  
is a County road and has been  
for a number of years. Now if  
this is the case we would ask your  
Honorable Body to rescind any  
report rendered, and would say that  
neither party are entitled to any damage  
in our judgment

Thomas Williamson  
C. J. Rogers  
D. A. McAlister

This the 25 day Oct-1899 }  
at Lagrange }  
Insurance Co }  
Oregon }



Annual Report

of

Apparatus of Damage

Paris Dec 25<sup>th</sup>

1873

McClis' Shop

Colbert

In the matter of }  
 a }  
 Road Petition }

Now at this time comes Albert Good and files with this Court his petition with more than twelve other citizen householders in Union County praying for the location of a County road as follows. Commencing at the South East corner of J. K. Kellogg's land claim and running in a westerly course to the South west corner of said J. K. Kellogg's claim thence in a North westerly direction to a post marked "A" to be located by viewers:

And Albert Good having made affidavit that due notice had been given and having filed his bond as required by law it is therefore ordered that J. L. Gaviness, Geo. Bartmoss and William Lillman be and the same are hereby appointed viewers and W. B. Campbell surveyor, to meet at the house of Geo. Ackles on the 26<sup>th</sup> day of May A. D. 1878 at 10 o'clock and after being duly sworn proceed to view, survey and locate the above proposed road and to report to this Court at the next regular term thereof.

In the matter of }  
 a }  
 Road Petition }

Now at this time comes Albert Good and files his petition for a county road as follows: the same being signed by more than 12 other resident householders of Union County Oregon.

Beginning at or near the N. W. corner of the N. E. quarter of the N. E. quarter of Sec 31 T 2 S R. 38 E. thence in a westerly direction about 1/2 mile to the grade thence on the road as now located to Snodgrass's old mill site. And now comes W. J. Snodgrass, Wm. Probstel & A. W. Kymerson by their attys Baker & Cobin remonstrating against said road; but showing not sufficient reason for not granting said road, and the petitioners being greatly in excess of the number on the remonstrance, And Albert Good having filed his affidavit that notice was duly given, and having filed his bond as by law provided, it is therefore ordered that J. L. Gaviness, Geo. Bartmoss and William

Tillman be and the same are hereby appointed viewers and W. B. Campbell surveyor, to meet at the residence of Geo. Ackles on the 26<sup>th</sup> day of May A. D. 1888 at 10 O'clock, and after being duly sworn proceed to view survey and locate the above proposed county road, and to report the same at the next regular term of this Court.

In the Matter of } From CroDell along the  
opening } foot hills to Preobstet's line  
County Road }

Now at this time it appearing that the county road leading along the foot hill from CroDell to Preobstet's line in Road Dist. No. 10 has been fenced up and closed It is hereby ordered by this Court that the Surp. of Said Dist. No. 10, A. Brow, be notified to open said road which notice is duly issued.

Thereupon the Court adjourned until tomorrow morning at 9 O'clock A. M.

Sept 3<sup>rd</sup> / 79

In the matter of }  
Viewers Report. }  
}

Now at this <sup>day</sup> came on for the first reading the report of the viewers heretofore appointed to view and report on a proposed Co Road from La Grande to Stearkey Ranch.

In the matter of }  
Viewers Report. }  
}

Now at this time was read for the first time the report of the viewers heretofore appointed to view and report on a proposed Co Road from Hobrooks Saw Mill to intersect the Road running from Lerne to Big Creek,

In the matter of }  
Viewers Report. }  
}


Now at this time was read the second time the report of the viewers heretofore appointed to view, layout and report on a proposed Locumity road from or near the N.W. corner of the N.E. 1/4 of the N.E. 1/4 of Sec 31. T. 3. S. 13. E. 8. Cont. to the old mill site of W. J. Smokey.

In the matter of }  
Viewers Report. }  
}

Now at this time was read the first time the report of the viewers heretofore appointed to view and report on a proposed change in the Locumity Road at or near the mouth of the Ladd Canyon.

Whereupon the court adjourned until 9 o'clock tomorrow morning

Sept 4<sup>th</sup> 1879 thence South  $32^{\circ}$  E. 15 chs  
 " " "  $19^{\circ}$  " 9 "  
 " " "  $39^{\circ}$  "  $8\frac{1}{4}$  " to "post" "R"  
 the post marked R to place of beginning as follows



I hereby certify to the  
 Plat of survey with  
 field notes as being correct  
 W. B. Campbell  
 County Surveyor

By the matter of }  
 Viewers Report. }

Now at this time was read  
 the second time the report of the viewers heretofore  
 appointed to view and report on a proposed  
 County from the W.W. corner of the N.E.  $\frac{1}{4}$  of  
 the W.E.  $\frac{1}{4}$  of Sec 31 T. 1 S. R. 38. E. to the old  
 Mill Site of W. J. Snodgrass, and it appearing  
 that damages have been claimed by reason  
 of the location of said Road, said report was  
 therefore laid over until the next regular  
 Term of this Court, and that R. J. Rogers,  
 Thomas Williamson and D. A. McAlister be and  
 they are hereby appointed as appraisers to  
 ascertain and appraise the amount of  
 damages sustained by reason of the location of  
 said road, W. J. Snodgrass, and A. W. Lyman  
 being the persons claiming said damages  
 It was further ordered they meet on the 13<sup>th</sup>  
 day of Sept A.D. 1879 and after appraising  
 the amount of said damages report their  
 findings thereon, on or before the next



July  
Sept 6<sup>th</sup>

regular term of this court.

In the matter of  
Viewers Report  
Island Lily Road. At the last regular term of  
this court this report was read <sup>on two separate days</sup> twice  
and William Stewart and John Leas having  
claimed damages John Dittin George Heble  
and A.P. Robinson was appointed by this  
court to assess the damage <sup>near the location of</sup> sustained by  
said road, and said report laid over  
until this term of this court, and said  
report <sup>of appraisers</sup> having been submitted recommending  
that John Leas be allowed \$100.<sup>00</sup> damages  
upon the location of said Road, said  
Viewers report being as follows: to wit:

To the Term County Court of Elgin County,  
State of Oregon.

We the undersigned viewers appointed to  
view out and locate a proposed County  
Road beginning at the corner of Sec 5  
Town 3. S. R. 39. E. thence in a westerly  
direction to intersect the County Road at  
Island Lily submit the following report  
of our doings in connection therewith,  
We met on the day named in your order  
to wit: On the 13<sup>th</sup> day of March A.D. 1849 and  
after being first duly sworn, in company  
with the surveyor, proceeded to view survey  
and lay out said road, as directed and as  
shown by the surveyors report and plat  
submitted herewith, we find the road to  
be located on as good ground as the  
section of country over which the road  
was to be located will admit of and taking  
into consideration the necessity that exists  
for a County road in this vicinity not  
only for the convenience of the neighborhood but  
also for the accommodation of the public, it  
is our opinion that this road should be  
opened and established as soon as practicable  
which is respectfully submitted.

(over)

Nov 5 1849

In the matter of  
 petition of Henry  
 Striker and others  
 for Leominster Road }

Claims for damages having  
 been filed hereupon upon the location of  
 this road and appraisers being having  
 been appointed and said appraisers having  
 filed their report and said report not  
 appearing correct the matter was laid  
 over until the next Regular Term of this  
 court.

In the matter of  
 opening Leominster  
 Road in District  
 No 11 }

Now at this time comes  
 Dr. E. Smith and asks that an order issue  
 from this Court causing the opening of the  
 Leominster Road located at the May Term  
 1849 of this Court known as the Smiths  
 change. It is therefore ordered that J. P.  
 Leominster Road Supervisor <sup>of Road district No 11 be notified</sup> to open said road  
 according to law.

Whereupon the court adjourned until 9 o'clock  
 tomorrow morning.

Second Judicial Day January 8<sup>th</sup> 1880

Court met pursuant to adjournment with same officers as of yesterday.

Due proclamation of the opening of court having been made the proceedings of yesterday were read, approved, and are now signed

A. B. Craig

County Judge

Whereupon the following proceedings were had to wit:

In the matter of  
Viewers report upon  
Road petitioned for by  
H. Hamilton et al

Now at this time was read for the first time the report of the viewers heretofore appointed to view and report upon a Road petitioned for by H. Hamilton & et al. Running from the N. E. corner of the S. E. 1/4 of the N. W. 1/4 of Sec 16<sup>th</sup> Township One N. R. 40. E. thence to what is known as the Cummins Meadows, and said report laid over until to-morrow for a second reading and for further consideration of this court.

In the matter of the  
report of the appraisers  
of damage on County  
Road petitioned for  
by Henry Strider  
et al

Now at this time was read in open court the report of the appraisers amended report upon the Road petitioned for by Henry Strider and others upon the location of which H. W. Pyntarson and W. J. Sandgroves claim damages which report is as follows, to wit:



At an adjourned term of the Commissioners Court for Union Co Oregon begun and held at the Court house in Union in said Union County on the 15<sup>th</sup> day of January A.D. 1880 there was present Hon A. C. Craig County Judge. G. R. Holmes and J. P. Hunter County Commissioners. S. C. Swackhamer Sheriff and Willis Slagg Clerk

Due proclamation of the opening of court having been made the following proceedings were had to wit:

In the matter of views report upon Road petitioned for by H Strider et al.

Whereas

Now at this time it appearing that the report of the views upon this road had been twice read in open court at a previous term thereof, and laid over for further consideration on account of damages claimed by A. W. Pymerson and M. J. Swagoars and said <sup>damages</sup> report having been referred to three disinterested persons as appraisers of said damage and they having filed their report and the same having been accepted now was taken into consideration the Surveyors and views report upon said road which is as follows to wit:

Or Decr May 27<sup>th</sup> 1849 -

Road Survey. to wit:

Commencing at N W Cor. of N. E. 1/4 Sec 31 T. 8. S. R. 35. E. - - - - - thence

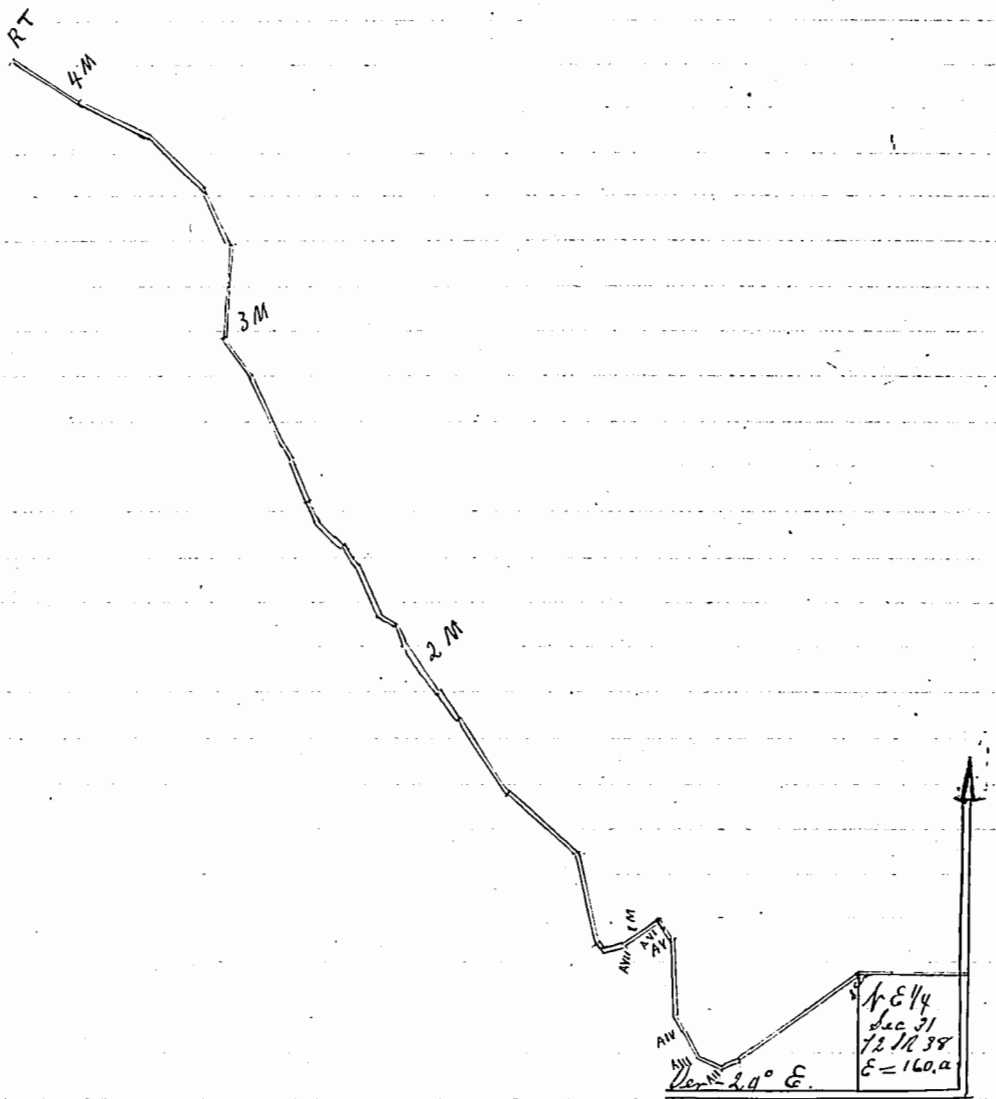
S. 57°30'	W.	136	Rds	to State	Marked	A I	"
N 86°	"	38	"	"	"	A II	"
N 33°15'	"	30	"	"	"	A III	"
N 20°	"	12	"	"	"	A IV	"
N 8°	"	67	"	"	"	A V	"
N 28°	"	12	"	"	"	A VI	"
S 57°30'	"	25	"	"	"	I M	"
S 54°30'	"	8	"	"	"	A VII	"
S 63°	"	12	"	"	"	A VIII	"
N 60°	"	6	"	"	"	A IX	"
N 24°	"	70	"	"	"	A X	"

N	9°	W	78. R.	to State road	AXI	thence
N	57° 30'	W	82. R.	" " "	AXII	"
N	32°	"	80 "	" " "	AXIII	"
N	39°	"	34 "	" " "	2 M	"
N	39°	"	54 "	" " "	AXIV	"
N	24°	"	17 "	" " "	AXV	"
N	54°	"	16 "	" " "	AXVI	"
N	29°	"	34 "	" " "	AXVII	"
N	16°	"	16 "	" " "	AXVIII	"
N	36°	"	18 "	" " "	AXIX	"
N	54°	"	32 "	" " "	AXX	"
N	27°	"	16 "	" " "	AXXI	"
N	20°	"	39 "	" " "	AXXII	"
N	27°	"	12 "	" " "	AXXIII	"
N	22°	"	32 "	" " "	AXXIV	"
N	24°	"	14 R.	" " "	AXXV	"
N	34 30'	"	14 "	" " "	AXXVI	"
N	41°	"	29 "	" " "	3 M	"
N	8°	E	14 "	" " "	AXXVII	"
N	3°	"	76 "	" " "	AXXIX	"
N	27° 30'	W	60 "	" " "	AXXX	"
N	46°	W	78 "	" " "	AXXXI	"
N	91°	"	32 "	" " "	AXXXII	"
N	65° 30'	"	26 "	" " "	AXXXIII	"
N	62°	"	24 "	" " "	4 M	"
N	62°	"	85 "	" " "	RT	"

I hereby certify the above field notes and following Plat compare and are correct of Road Survey under your instructions May twentyseventh 1849. same - enclosing following & sending as herein described

Your Humble Servant  
 J. P. Campbell  
 County Surveyor

(see plat next page)  
 det



To the Hon County Board of Union County  
State of Oregon.

We the undersigned viewes appointed  
to view our and locate a proposed County  
Road beginning at or near the N.W. corner of  
of the N.E. 1/4 of the N.E. 1/4 of Sec 31 Town 2 South  
Range 38 East thence in a westerly  
direction to Snodgrass' old mill site submit  
the following report. We were on the day  
named in your order to wit: the 26<sup>th</sup> day of  
May A.D. 1899 and after being duly sworn, in  
company with the surveyor proceeded to view  
survey and locate said road as directed  
and as shown by the surveyors report her-  
etofore submitted.

We find the road to be practicable and  
think that its establishment as a County  
Road would be a benefit to this section

of the County  
 of & Counties }  
 Wm. Gilman } Viewers  
 & H. Bertmer }

And in appearing to the satisfaction of the court that the proceedings herein have been regular in all things and that due notice of the pendency of these proceedings had been given, of which has been duly filed, and the matter of damages having been duly adjusted by the appraisers thereof.

It was ordered that the same be established as a County Road and public highway in accordance with the field notes and surveys year thereof herein recorded.

In the matter of contract  
 with A. S. Miller Son for  
 bridge building

Now at this time comes A. S. Miller Son for settlement with this court for the building of two County bridges across Grand Ronde River at Orsdell and at the site of the old Mitchell Bridge. And it appearing to the court that said A. S. Miller Son have fully complied with their contract in every particular it was ordered that said bridges be received and that warrants be issued in accordance with said contract in favor with said A. S. Miller Son.