

No 692
in
Circuit

Court

J M Fordice

Plaintiff

vs

Gease Bloodworth
et al

Defendant

Action for Money

Docket

Page

Bell & Meschen

Attorney for Plaintiff

Attorney for Defendant

RECEIVED
FEB 10 1892
U.S. DISTRICT COURT
NEW YORK

Record of the Case

117

WITNESSES.

1879
July 9 Photos rec. Views copied
Journal B p 329
Sept 3 1st ready copy Report
Journal B p 344
Sept 4 ordered, opened
Journal B p 349

○ Road ○
Beginning 1 mile N of Ladd Canyon
to residence of John F. Green

DIRECTIONS—Place papers on TOP OF RUBBER
Fold ends first then sides. Throw the rubber cords
over the ends and package is complete

117

LaGrande, Ore Nov. 30th. 1900.

To The HONORABLE COUNTY COURT
OF UNION COUNTY, OREGON.

Gentlemen:-

I herewith make application for a release by the County of its lien on my farm, consisting of the S.W. 1/4 of Sec 10, in Tp. 2 So. of Range 38 E.W.M. in Union County, Ore. which it secured by sale of the same for delinquent taxes for the years 1892 and 1893. I enclose to you herewith a check for \$75.15 in payment of said taxes. Thanking you in advance for your courtesy in the matter, I beg to remain

Yours truly

M. H. Mitchell

by W^m Miller & Bro.

Agts.

35.90 - 1892 11/13/95
39.25 - 1893 11/14/95
75.15

Nov. 14 - 1895

32.77
39.25

gentlemen:-

I herewith make application for a release by the County of
 its lien on my farm, consisting of the W. 1/4 of Sec 10, in T. 2. N. 3. E.
 of Range 30 E. 7. N. in Union County, Ore. which is secured by sale of
 the same for delinquent taxes for the years 1895 and 1896. I enclose
 a check for \$50.00 in payment of said taxes. Thanking
 you in advance for your courtesy in the matter, I beg to remain

-Lester

County Clerk of
 the State of Oregon
 for Union County

Lester

in the redemption of
 the tax Dec. 10 1899
 at P. M. 5:00 P.M.

Notation

Notary Public

Filed Dec. 5 1900,

G. W. Hanson

Clerk

Safford July the 17th 1879
 To the Honorable County Court
 of Union County Oregon
 We submit to your Honor by our
 report as viewers of Road
 We met on the 17th July as mentioned
 in your order and in company
 with your Surveyor proceeded to view
 Survey and layout said Road
 as described in your order
 and as shown by Surveyors plot
 also to view & survey the proposed
 Vacation and fully recommend
 the change and cannot do
 otherwise than report favorable
 Yours respectfully

Filed Aug 31 1879

Walter

W. C. Clark

By E. J. Clark

Surveyor

F. J. Dick }
 S. F. Newhard }
 Robert. Shaker }
 Viewers
 Signed

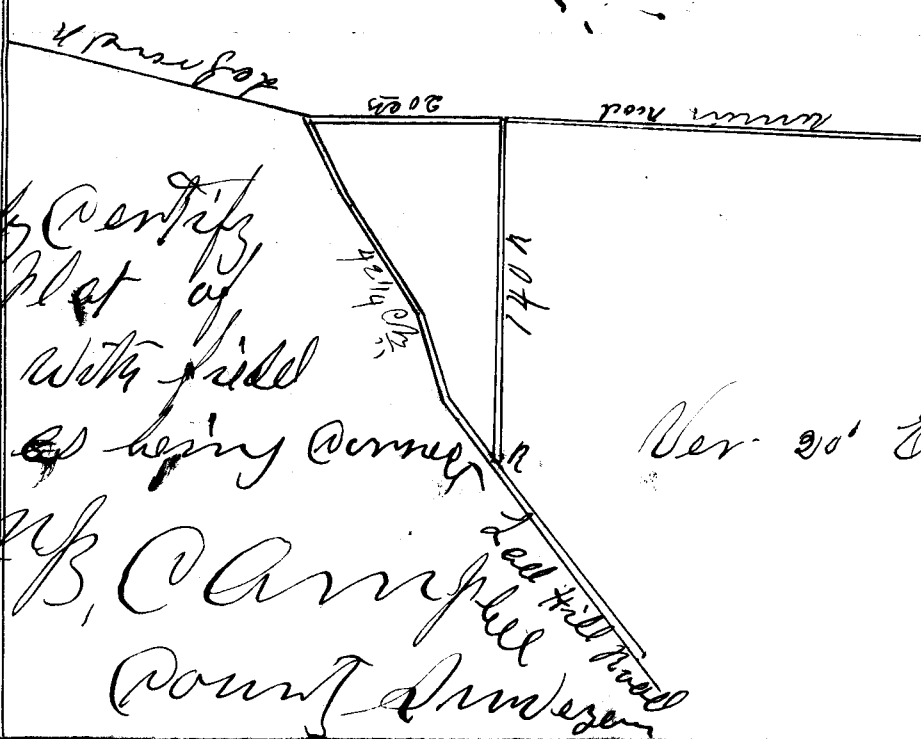
Lafayette Aug 10 1872
 To the Honorable Viewers of Road to wit
 A. G. Dick, Robert Shaw, & Newark
 I hereby submit the following as my
 Report of survey July 10 to 17 1872
 as follows

commencing at Post Mark
 1/4 North west of the old Canon
 Town North 140⁰ or 35-^{ch} 7 links Inter-
 secting county road to Straten from
 Lafrene to union to Post RT

thence following said road West 20 ^{ch}₁₁
 thence following

- thence South 27° E 9 ^{ch}₁₁
- thence South 32° E 15 ^{ch}₁₁
- thence South 19° E 9 ^{ch}₁₁
- " South 37° E 84 ^{ch}₁₁ to Post R

To Post Mark R the place of being
 as follows



I hereby certify
 to the plat of
 Survey with field
 notes as being correct

M. B. Campbell
 County Surveyor

To the Honorable Court of
Union County, State of Oregon

We the undersigned twelve
citizens and householders and others
living in the vicinity of the here
after proposed change of County
road respectfully ask that you
cause to be located and grant
or change in the Lead can you
and Lee Grant County road as
follows to wit: Beginning at a point
one mile North of the mouth of
the ~~Lead Canyon~~ thence north
one half mile and there intersecting
the Union and Lee Grant County
road near the residence of John
F Green. And to vacate so much
of the County road as now located
as is included in said proposed
change. All of which above
mentioned points and places are
in Union County, Oregon

March 14th 1879

Names

Names

M. E. Caboss
Watson Boyd
John Hymor
John Howard


Charles Norton
John G. Norton
B. H. Lewis
John W. Bailey
A. Little
E. D. Danton
Chancey of Bird
William Atkinson
C. D. Atkin
John Hymor
A. P. Zedert
John H. Hymor

Board Petition

Filed July 7th 1979

Wells & Skiff

Co. Clerk



Notice
Union County March 17th 1879

Notice is hereby given that a
petition will be presented to the Hon
County Court of Union County on
at the May Term thereof (1879) for a
change in the County Road known as
The Ladd Canyon & Lagrand Road
said change to commence & be as
follows commencing at a post 1 mile north
of the mouth of Ladd Canyon thence
running ^{direct} north (1/2) mile and intersecting
the Uniontown & Lagrand Road east
near the house of John J. Greene
and to vacate so much of the old
Road as is embraced within the new



State of Oregon } ss

Union County } }

I John Howard being duly sworn say that I posted the within notice on the court-house door in ^{city of Oregon} ~~Union~~ County more than 30 days prior to this date and that I posted three copies thereof in three public places in the vicinity of said Road more than 30 days prior to this date.

Subscribed and sworn John Howard

to verify and certify

9th day of July 1879,

William Stapp,

Collector

E. A. Lewis

Deputy

Know all Men by these Presents:

THAT ~~we~~ *I John F Green* ~~and~~ *Chin*, of the County of ~~Martin~~ *Union* and

State of Oregon, are held and firmly bound unto the said County of ~~Martin~~ *Union* in the sum of *Twenty five (\$25.00)* Dollars, the payment of which, well and truly to be made, ~~we~~ *I* ~~bind ourselves, our heirs, executors and administrators~~ *firmly* by these presents.

Signed this *9th* day of *July* A. D. 187*9*

Now the condition of the above obligation is such, that whereas, if the County Road petitioned for by *John Howard* and others, and presented at the *July* term, 187*9*, of the County Court of said ~~Martin~~ *Union* county, commencing at a point *one mile north of the mouth of Ladd Canyon* thence running direct south *(1/4)* mile and intersecting the Union turn road *La Grande Road, just near the house of John F Green* ~~be located and established, then this obligation to be void;~~ *shall be much of the old road* otherwise to remain in full force and virtue in law.

John F Green

STATE OF OREGON, }
COUNTY OF ~~MARTIN~~ *Union* } ss.

I, *John F Green* ~~and~~

\$25.00 each for himself says that I am worth the sum of *25* ~~Hundred~~ Dollars over and above all debts and liabilities and property exempt from execution, and that I am a resident and householder in said County and State.

John F Green

Subscribed and sworn to before me, this *9th*

day of *July* A. D. 187*9*

Willie Skiff
Clerk.

B. J. E. Deane Deputy

1890

Leaves

Dr. Francis D. Cook
J. F. Henderson
Robert Brown

Filed Aug 9
1890

Wm. H. Hugg

Carroll

B. E. Clarke

Robert

In the matter of }
 Petition for County }
 Roads. }

Now at this time comes John Howard and presents to the Court a petition signed by himself and twelve other citizens living along and in the vicinity of a route they ask to be established as a County as follows to wit Beginning at a point one mile north of the Ladd Canyon, thence north one half mile and there intersecting the County road leading from Shion to La Grande near the residence of John F. Green. And said Petitioners also pray the vacation of that part of the said County road as is embraced in the proposed change. And it appearing to the Court that due notice of the pendency of these proceedings had been given and that a good and sufficient bond had been filed. It was ordered that F. T. Dick, S. H. Newhard and Robert Shaw be and they are hereby appointed as viewers and Messrs. Campbell Surveyor to view and survey said route and make their report to this Court at the next regular term of this Court.

Thereupon the Court adjourned until 9 o'clock tomorrow morning - (Error)

Sept 3rd / 79

In the matter of }
Viewers Report. }
}

Now at this ^{day} came on for the first reading the report of the viewers heretofore appointed to view and report on a proposed Co Road from La Grande to Stearkey Ranch.

In the matter of }
Viewers Report. }
}

Now at this time was read for the first time the report of the viewers heretofore appointed to view and report on a proposed Co Road from Hobrooks Saw Mill to intersect the Road running from Lerne to Big Creek,

In the matter of }
Viewers Report. }
}

Now at this time was read the second time the report of the viewers heretofore appointed to view, layout and report on a proposed locumity road from or near the N.W. corner of the N.E. 1/4 of the N.E. 1/4 of Sec 31. T. 3. S. 13. E. 8. Cont. to the old mill site of W. J. Smokey.

In the matter of }
Viewers Report. }
}

Now at this time was read the first time the report of the viewers heretofore appointed to view and report on a proposed change in the locumity Road at or near the mouth of the Ladd Canyon.

Whereupon the court adjourned until 9 o'clock tomorrow morning

In the matter of }
Viewers Report. }

Now at this time was read the second time the report of the viewers heretofore appointed to view and layout and report on a proposed leonidy road at or near the mouth of Ladd Canyon, of which the following is a copy, to wit:

La Grande July the 17th 1849
To the Hon leonidy court of Union leonidy Oregon.

We submit to your Hon. body our report as Viewers of road. We met on 17th July as mentioned in your order and in company with your surveyor proceeded to view, survey and layout said road as described in your order and as shown by surveyors Plat, also to view & survey the proposed vacation and fully recommend the change and cannot do otherwise than report favorable.

Yours Respectfully
F. T. Deich }
S. F. Howard } Viewers
Robert Shaw }

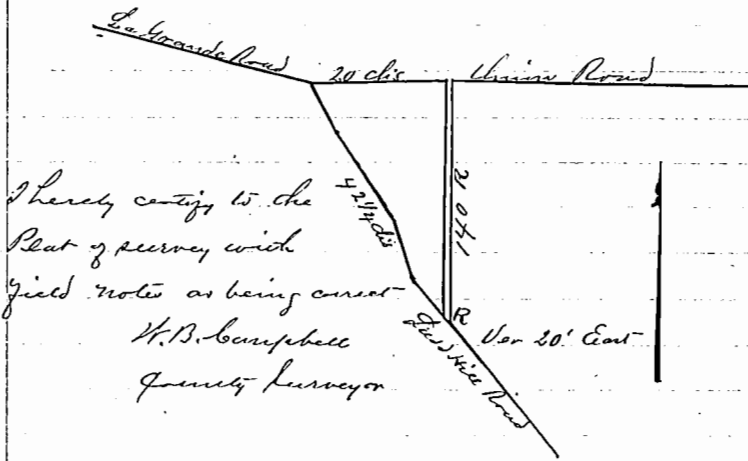
Signed

And it appearing to the satisfaction of the leonidy Court that the proceedings herein have been regular and in conformity with law and there having been no remonstrance filed against the location thereof or damages claimed in consequence thereof. It was adjudged that said road or route be located and established as a public highway and opened and worked as such County Road and that that part of the road be vacated as is embodied in the new plat of which appears from the Plot thereof and field notes as surveyed to wit:

Commencing at post marked "R. I. M." North West of the Ladd Canyon thence North 140 P. or 35 chs 7 links intersecting leonidy Road to straighten from La Grande to Union to Post R T Thence following said road West 20 chs. Thence following Thence South 27° E. 7 chs

Sept 4th 1879

thence South 32° E. 15 chs
 " " 19° " 9 "
 " " 39° " $8\frac{1}{4}$ " to "post" "R"
 the post marked R to place of beginning as follows



I hereby certify to the
 Plat of survey with
 field notes as being correct
 H. B. Campbell
 County Surveyor

by the matter of }
 Viewers Report. }

Now at this time was read
 the second time the report of the viewers heretofore
 appointed to view and report on a proposed
 County from the SW corner of the N.E. 1/4 of
 the W.E. 1/4 of Sec 31 T. 1 S. R. 38. E. to the old
 Mill Site of W. J. Snodgrass, and it appearing
 that damages have been claimed by reason
 of the location of said Road, said report was
 therefore laid over until the next regular
 Term of this Court, and that R. J. Rogers
 Thomas Williamson and D. A. McAlister be and
 they are hereby appointed as appraisers to
 ascertain and appraise the amount of
 damages sustained by reason of the location of
 said road, W. J. Snodgrass, and A. W. Lyman
 being the persons claiming said damages
 It was further ordered they meet on the 13th
 day of Sept A.D. 1879 and after appraising
 the amount of said damages report their
 findings thereon, on or before the next