

No 508
in
Circuit Court

George Steele

Plaintiff

vs

D B Reshall

Defendant

Action for on Appeal

Docket

Page

J. H. Crawford
Attorney for Plaintiff

Attorney for Defendant

RECEIVED
JAN 11 1880
U.S. DISTRICT COURT
NEW YORK


1885

Nov 8 Petition see Viewers app'd
 18 + Journal C p 134
 Jan 9 1st Reading Report
 Journal C p 141
 Jan 10 Allowed
 Journal C p 143

21

Road

In matter of change of roads from
 Summerville + Grumble + Lalnarde
 Co road also the Grumble + Lalnarde
 Co-road by C A Myers



DIRECTIONS—Place papers on TOP OF RUBBER
 Fold ends first then sides. Throw the rubber cords
 over the ends and package is complete

Relocation of Road

Summerville June 30th 1843

To the Honorable County Court Union County Oregon ~~September~~ term 1843 your petitioners labor under great inconveniences for want of a relocation of a road to meet Road running west from Summerville to be extended west to the South West corner of the East Half of South West quarter Section Eleven Township One Range Thirty Eight thence North 70 rods more or less to the lands of Glenn & Myers thence North East to intersect the Lagrand and Grinkle Road We would respectfully ask your Honorable body to have the same relocated and established and your petitioners will ever pay

C. A. Myers

J. D. Shields

G. S. Wades

H. W. Lentcott

C. A. Keeler

D. C. Allen

H. A. Meyers

Thomas W. Mc

J. D. - - - - -

Justin Wade

J. P. Shroe

S. S. Brooks

T. J. Whitman

C. S. McDowell

S. Mac Donald

P. J. Williams

W. W. Chatter

Wesley York

Henry B. Cook

B. B. Reynolds

H. J. Brown

G. M. Birdell

Alfred Hoacker

J. W. Goumack

W. H. Patten

P. E. Wade

G. A. Murchison

John Murchison

N. G. Patten

R. Travell

A. Lamm

A. Shaw

Thos. M. Renz

G. V. Gentry

W. H. Andrus

P. S. Courtney

Road Petition

Behest Street
Behest Street Road
West of Summerhill
Returned for by
to A Meyer
by D Wade & others

Filed May 1, 1883
W. H. Knight
Clerk

Behest Street

Petitioner
Relocate on

The within Petition is
repealed

Road Notice

The following petition will be presented to the County Court Union Co Oregon Nov term 1883

Relocation of Road.

Summerville June 30 1883 To the Honorable County Court Union County Oregon Nov term 1883 your petitioners labor under great inconveniences for want of a relocation of a Road to wit road running west from Summerville to be extended West to the south West corner of the east half of South West quarter Sect 11 Town 1 Range 38 thence North 70 Rods more or less between the lands of Glenn and Myers thence North East to intersect the La Brand and Grinble Road we would respectfully ask your honorable body to have the same relocated and established and your petitioners will ever pray

~~C A Myers~~
C A Myers
C S Wade
R J McWilliam
J W Hamrick
G. Wally
H A Myers
Ed M. Driscoll
P. L. Coustrey
S. L. Brooke
P. E. Wade

H. W. Oliver
C. A. Reeler
W. A. Pittin
Thomas Wade
Justin Wade
J. S. Watson
Robt. Frazell
H. J. Throe
John Morehouson
Wm. H. Andross

Received Oct 1 - 1883
R. J. Rogers Sheriff

State of Oregon } ss
County of Union } I hereby certify that I
posted the within Road notice
in Union County Oregon on the Court house
door in said county on the 1 day of October
1883

R J Rogers
Sheriff

~~State of Oregon } ss
County of Union }~~

~~I G J Wade being first duly sworn say
I hereby certify that I posted
three notices of the within notices on the
30 day of September 1883 - as follows to wit:
one at the proposed relocation one
at Robert Frazell's a~~

~~G J Wade~~

State of Oregon } ss
Union County } ss

I G J. Wade being first
duly sworn - say that I posted three notices
of which the within notices upon the vicin-
ity of the proposed relocation of Arinity
Road named therein on the 30th day
of September A.D. 1883 as follows -

- to wit: One of said notices at the
house of Junnerville - Union Co. Oregon - on
the Butcher Shop - one of said notices on
the line of said road notices on a tree -
about 30 Rods N. E. of the S.W. Corner
of E 1/2 of S. 20 1/4 Sec 11 T. 1 S. R. 38 E. -
and one of said notices on the line
of said Road - on the wood shed of
Robert Frazell -

G J Wade

Subscribed & sworn to
before me this 20th
1883

W. T. Knight
Clerk

Filed Nov 7 1883
W. T. Knight Clerk

Know all Men by these Presents:

THAT WE, I G. J. Wade

and of the County of Umatilla and State of Oregon, ^{can} are held and firmly bound unto the said County of Umatilla in the sum of Fifty Dollars, the payment of which, well and truly to be made, ~~we~~ ^I bind ^{my} ourselves, ^{my} heirs, executors and administrators firmly by these presents.

Signed this 7th day of Nov. A. D. 1883

Now the condition of the above obligation is such, that whereas, if the County Road petitioned for by J. A. Myers - G. J. Wade and others, and presented at the Nov. term, 1883 of the County Court of said Umatilla county, to wit: a relocation of a road to wit: commencing road running west from Summerville to be extended west to the S. W corner of the E 1/2 of S. W quarter Sec 11, T. 1 Range 38 - Thence North 70 Rods more or less between the lands of Myers & Myers thence North East to intersect the La Grande & Timble Road

be located and established, then this obligation to be void; otherwise to remain in full force and virtue in law.

G. J. Wade

STATE OF OREGON,

COUNTY OF Umatilla

} ss.

I, G. J. Wade and

~~each for himself~~ says that I am worth the sum of One Hundred Dollars over and above all debts and liabilities and property exempt from execution, and that I am a resident and householder in said County and State.

G. J. Wade

Subscribed and sworn to before me, this 7

day of Nov. A. D. 1883

W. F. Wright

Clerk.

Know all Men by these Presents:

THAT

In the matter of County
Roads hereinafter
by L. O. Meyer
E. J. Wacker & others

Bound

Approved Nov. 7, 1883

A. G. Gray
County Judge

Filed Nov. 7, 1883
W. F. Wright
Clerk

STATE OF OREGON

COUNTY OF

1883

Know all Men by these Presents:

Subscribed and sworn to before me this

Nov. 7, 1883

1883

Road Notice

The following petition will be presented to the county court of Union County Oregon November term 1883

Relocation of Road

Summerville June 30th 1883 To the Honorable county court of Union County Oregon November term Your Petitioners labor under great inconvenience for want of a relocation of a Road to the road running west from Summerville to be extended west to South West corner of the East half of South West quarter of Sect 11 township 1 range 38 East thence ^{16 1/2} rods more or less between the Land of Glenn and Myers thence northeast to intersect the La Grande and Tremble Road We would respectfully ask your Honorable body to have the same Relocated and established and Your Petitioners will ever Pray

To the Honorable County Commissioners for Union County Oregon

The above Petition is for to Relocate a certain part of a road in road district No 7 seven Union County Oregon If this is granted it will change two Roads instead of one and it will be a damage to this District

We the Undersigned Citizens of the above named State County and District do here by Reemonstrate against the above Petition as it is of no Public Benefit

- Names
- T. Glenn
 - A. H. Reinhart
 - Harvey Myers
 - W. Reinhart
 - J. A. Bonnette
 - Elias Thalm
 - F. Slack
 - A. B. McEwen
 - J. W. Birdsey
 - W. C. Palmer
 - H. J. Palmer
 - A. Anderson
 - J. M. Slack
 - E. B. Morelock
 - J. S. Hobson

- Names
- W. F. Blainey
 - J. W. Portocast
 - J. Harris
 - J. D. Woodell
 - P. W. Ferrillage
 - Wm. H. Hamilton
 - J. W. Clymont
 - D. W. L...
 - K. Marchant
 - A. Beresford
 - Expos. Fish
 - J. R. Smith
 - J. M. Calt

In the matter of Lawson
Road between Lawson
and CA 11/11 and
H. J. Blacke Shale

Declarations


Filed November 7, 1923

W. J. Morgan

To the Hon the County Court of the State of Oregon
for the County of Union

The undersigned your petitioner respectfully shows to your Honble Body that he is the owner of that tract of land described as follows, the East half of the South West Quarter of Section 11 in Township number one South of Range thirty eight East, that the present County Roads known as follows commencing at the South end of Jefferson Street in the town of Summerville and running to intersect the Trimble and Lalanda County Road, and also the Lalanda and Trimble County Road runs through said described Land. That he is desirous of changing the location of said roads upon said lands under the provisions of Section 12 of the Road Laws of the State of Oregon. The Change he proposes is to commence at post marked A1 on said first described road and continue West a distance of about 40 ^{or to the South West corner of said lands} rods, thence run North a distance of about 70 rods, thence in a South Easterly direction a distance of about 40 rods until it intersects the said Trimble and Lalanda Road, and to vacate the portions of said roads as at present located on said lands. That the proposed change will place the said roads on as good ground as that upon which said roads are at present located, and will not materially increase the distance to the injury of the Public, That the following is a diagram of the proposed

changes.



wherefore your petitioner prays that your
Honble Body will take action in the premises
according to law

Dated this 8th day of November AD 1883

C. A. Myers

Petition of
W. A. Myers

for changes in
Culbourn County
Roads.

Filed Nov. 8. 1883
W. J. Wright
Clerk

Know all Men by these Presents:

THAT WE, C. A. Myers
and G. J. Wade, of the County of Union and
State of Oregon, are held and firmly bound unto the said County of Union in the sum of
Fifty Dollars, the payment of which, well and truly
to be made, we bind ourselves, our heirs, executors and administrators firmly by these presents.

Signed this 8th day of November A. D. 1883

Now the condition of the above obligation is such, that ^{proposed changes in the} whereas, if the County Road petitioned
for by C. A. Myers and others, and presented
at the November term, 1883, of the County Court of said Union county,
~~commencing~~ as described in the petition of said C. A. Myers
and being on the roads known as the road running west
& north from Summerville to intersect the Humble & Selman Road
and also the Humble & Selman Road
^{granted} ~~located~~ and established, ^{and the said Petitioner shall pay all expenses thereof as required by law} then this obligation to be void; otherwise to remain in full force
and virtue in law.

C. A. Myers

G. J. Wade

STATE OF OREGON,

COUNTY OF Union } ss.

I, C. A. Myers and
G. J. Wade each for himself says that I am worth the sum
of Fifty Hundred Dollars over and above all debts and liabilities and property
exempt from execution, and that I am a resident and householder in said County and State.

C. A. Myers

G. J. Wade

Subscribed and sworn to before me, this 8th

day of Nov. A. D. 1883

W. T. Wright
Clerk.

Printed at the office of the

Petition of
Lea Myers
for claim for one
Section County Roads

Filed Apr. 8. 1883
Wm. S. Wray
Recorder

STATE OF GEORGIA

County of ...

Witness my hand and seal of office

1883

To the Hon County Court of Union County Oregon

We the undersigned, viewers, appointed to view a proposed change on certain County roads viz; on the ^{land} of B A Myers located in the East half of SW 1/4 Sec 11 Township 1 South Range 38 East Commencing at a post marked A 1 on the road running from the South end of Jefferson Street in the town of Summerville to intersect the La Grande & Trimble County Road thence west about 40 rods thence North about 70 rods thence in a North Easterly course about 40 rods until it intersects the La Grande & Trimble Co Road. submit our report in relation thereto; We met on the 29th day of November AD 1883 the three viewers being present and in company with the Surveyor proceeded to view, survey, and lay-out said changes of County Road which we found to lay out good ground and beneficial to the public; therefore we heartily recommend that said changes be made

David Haug
John Haly
& Hiram McDonald

} Viewers of
proposed County Road

Spilled
Bill's Jan'y 9. 1854
W. S. Wright
Percease

Report of Surveyor to viewers appointed to view changes in certain County Roads on petition of L. A. Myers showing that he is owner of that tract of land described as follows the East $\frac{1}{2}$ of SW $\frac{1}{4}$ of Sec 11 T 1 South Range 38 East 7th M., and that the present County Road commencing at the South end of Jefferson St in the town of Summerville and running to intersect the Trimble and La Grande County Road ^{and also the Trimble and La Grande County Road} runs through the said described land - and praying for a change of said road as follows, commencing at a post marked A 1 on said first described road and continue West about 40 rods or to the SW corner of said land thence North about 70 rods thence in a North Easterly direction about 40 rods or until it intersects the said Trimble and La Grande County Road

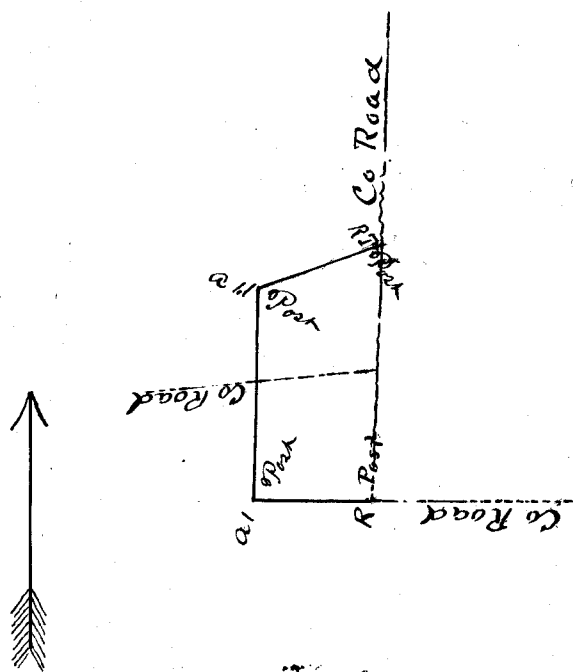
The following are the field notes commencing at the above described post marked A 1 at a Post marked R
 Thence West 36 rods to Post marked A 1
 " North 66 " + 8 ft " " " A II.
 " N 70° E 44 " " " " R I
 and intersecting the Trimble & La Grande County Road

State of Oregon }
 County of Union } SS

I Eugene Chase do hereby certify that the field notes of the above described survey is correct as surveyed by me on the 29th day of November A.D. 1883
 Eugene Chase
 County Surveyor

Survey of 'Co A Myors petition' of changes
in County Roads

Surveyed Nov 29th 1883
Variation 20° 15' East



Scale 60 rods to the inch

~~To the Hon~~

Filed Jan'y 9. 1884
W. S. Wright
Clerk

In the Matter of the application of
 Mary L. Pugh for support of
 herself and family as Co. Poor. -

Now at this time is presented to the Court
 the application of Mary L. Pugh duly verified
 setting forth that Thomas Pugh her husband
 is not able to leave his bed on account of sick-
 ness to appear before a notary or other officer to
 administer oaths - and that said Thomas Pugh is
 sick with Consumption - and that the applicant
 is unable to support her family and furnish
 medicines - That he has no relatives residing
 in this county - That her family consists
 of her said Husband - The Petitioner Mary
 C. Pugh - and William N. Pugh - Polly Alice Pugh
 and Arabelle Pugh - minor children - all of
 said family being residents of Joseph in
 this county and have no available means
 of support. -

It is ordered by the Court that the said
 matter herein petitioned for be referred to the
 person having the contract for keeping of
 the County Poor - S. T. Allen - and that he
 be required to give the same such attention
 as is due under the law and by virtue
 of his said contract. -

In the matter of Petition of
 L. A. Myers for changes on
 certain County Roads

In this day came L. A. Myers who presents
 to the Court the petition of himself showing that he
 is the owner of that tract of land described as follows
 the East half of S.W. 1/4 Sec. 11. T. 1. S. R. 38 E. - and
 that the present County Roads known as follows -
 commencing at the South End of Jefferson Street in
 the Town of Summerville and running to intersect
 the Tomble and La Grande County Road and
 also the Tomble and La Grande County Road
 runs through the said described land
 and praying for a change of said roads as
 follows - Commencing at a Post marked A. 1.

now said first described road and continue West a distance of about 40 Rods or to the South West Corner of said land - thence running North a distance of about 70 Rods - thence in a South Easterly direction a distance of about 40 Rods until it intersects the said Tomble and La Grande Road - which petition is made under and by virtue of the provisions of Section 12 of the Road Laws of Oregon -

And it appearing to the Court that a good and sufficient bond has been filed in

It is therefore ordered by the Court that David Doug, John Doug and William McDonald be appointed viewers, and Eugene Chase Surveyor to view, survey and report upon said proposed changes of County Roads and that they meet at Summerville, on the 29 day of Nov. 1883 and duly qualify before entering upon the discharge of their duties in this behalf.

In the matter of issuing County Order to M.A. Harrison J.P. in lieu of County order issued by Error to P.A. Mahaffey

Now at this time it appearing to the Court that by Error County Order Class R. #1590 for J.P. fees in State of Oregon as A. J. Hughes - was issued and delivered to P.A. Mahaffey - it is therefore ordered that the clerk of this Court issue a new order in lieu thereof to said M.A. Harrison and that said P.A. Mahaffey return said Order into Court for cancellation.

Class D.

Therefore the following bills were allowed, to wit

#64	E. Taylor -	20 cords of wood as per Contract	106 00
#65	Joel B. Dolby	Amir fees - Oct. Judicial term	9 40
466	do	do - this term	14 40
467	Wm. Woodell	do	14 00
468	A. L. Kenzig	Salary as ex judge	50
469	A. J. Benson	" as Constable	41 67
470	J. P. Usher	Contract - Co Poor	66 00

Next Judicial Day

Wednesday January 9th 1884

In the matter of the Justice of the
Peace for Union Precinct. }

Now at this time comes Ed. C. Bates Justice of the Peace for Union Precinct and files his resignation as such Justice which resignation being duly considered by the Court, It is ordered by the Court that said resignation be and the same is hereby accepted.

In the matter of the Appointment
of a Justice of the Peace for
Union Precinct }

Now at this time comes on to be heard the petition of A. Levy and others, voters of said Precinct, praying for the appointment of Willis Skiff as Justice of the Peace for Union Precinct to fill the vacancy caused by the resignation of Ed. C. Bates, and said petition being duly considered by the Court It is ordered by the Court that said petition be granted and that Willis Skiff be and he is hereby appointed Justice of the Peace in and for Union Precinct, Union County Oregon.

In the matter of Petition of
C. J. Myers for changes
on Certain County Roads }

Now at this time is presented the report of the Viewers heretofore appointed by this Court upon the above named petition and changes, accompanied by the report of the County Surveyor and field notes and plat of the Survey which report is read in open Court for the first time, and pursuant to the provisions of the Statute in such case made and provided. It is ordered that the same be laid over for a second reading on another day of this term.

Thereupon Court adjourned until tomorrow morning at 9 o'clock

Second Judicial Day

Thursday January 10th 1884

said proposed County road, which report is now here read in open Court for the first time, and under the provisions of the Statute in such case made and provided the same is laid over for a second reading on another day of this term.

In the matter of the application
of D. H. Stewart for a
Liquor License

Now at this time is presented to the Court the petition of the legal voters of Stumptown Precinct in this County praying that a license may be granted to D. H. Stewart authorizing him to keep and offer for sale in said Precinct Spirituous Liquors in less quantities than one quart. And it appearing to the Court that all due and proper notice of the pendency of these proceedings has been made according to the law in such case made and provided, and that a good and sufficient bond had been filed herein, as also the receipt of the County Treasurer showing that the amount required therefor had been paid into the County Treasury. Therefore it is ordered and adjudged that license shall issue to said D. H. Stewart authorizing him to keep and offer for sale in said Stumptown Precinct Spirituous Liquors in less quantities than one quart for the period of six months from this date.

In the matter of the Petition
of C. A. Myers for changes
on certain County Roads

Now at this time the Viewers and Surveyors report on the changes prayed for in the petition of C. A. Myers is read a second time in open Court, and said report being favorable, and said report having been read on two different days of this term of Court, and it appearing to the satisfaction of the Court that the proceedings herein have been regular and according to law and no cause shown why such petition should not be granted. It is therefore ordered by the Court that said Viewers report and plat of the Surveyor be placed on record and that whenever the said petitioner shall have paid the expenses of these proceedings, he be allowed to make the changes

Second Judicial Day

Thursday January 10th 1884

petitioned for, and when so made, and where so made, the same are established as part of the County roads, and the present County roads when changed are vacated.

"Viewers Report"

To the Hon County Court of Union County Oregon
 We the undersigned viewers, appointed to view a proposed change on certain County roads, viz: on the of G. A. Myers land located in the east half of $\frac{1}{4}$ Sec. 11. Township 1 South Range 38 East, commencing at a post marked A 1 on the road running from the south end of Jefferson street in the town of Summerville to intersect the LaGrande & Trimble County Road, thence west about 40 rods, thence north about 70 rods, thence in a north easterly course about 40 rods until it intersects the LaGrande & Trimble Co Road, submit our report in relation thereto, we met on the 29th day of November A.D. 1883, the three viewers being present and in company with the surveyor proceeded to view, survey, and lay out said changes of County roads which we found to lay on good ground and beneficial to the public, therefore we heartily recommend that said changes are made

David Bug

John Bug

Herain McDonald

Viewers of proposed
 County Road

Report of surveyor to Viewers appointed to view changes in certain County roads on petition of G. A. Myers showing that he is owner of that tract of land described as follows the east $\frac{1}{2}$ of $\frac{1}{4}$ of Sec 11 T 1 South Range 38 East N. W. 20 and that the present County roads commencing at the south end of Jefferson street in the town of Summerville and running to intersect the Trimble & LaGrande County Road, and also the Trimble and LaGrande County road, runs through the said described land, and praying for a change of said road as follows, commencing at a post marked A 1 on said first described road and continuing west about 40 rods or to the SW corner of said land thence north about 70 rods, thence in a north easterly direction about 40 rods or until it intersects the said Trimble and LaGrande County Road.

The following are the field notes.

Commencing at the above described post marked A 1 at a post marked R.

second judicial day

Thursday January 10th 1884

thence West 36 Rods to post marked A 1

" North 66 " 1.8 ft " " A 11

" N 70° E 44 " " " R.T.

and intersecting the Humboldt & Lathrop County Road

State of Oregon

County of Union J: Eugene Chase do hereby certify that the field notes of the above described survey is correct as surveyed by me on the 29th day of November 1883

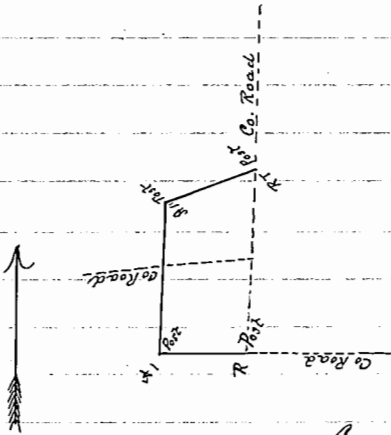
Eugene Chase

County Surveyor

Survey of G. A. Myers petition of changes in County Roads

finished Nov 29th 1883

Variation 20° 15' East



Scale 60 Rods to the Inch.

In the matter of a change in the Lathrop & Ladd Canyon Road petitioned for by David L. Groden, Archie Groden & others

Now at this time comes Archie Groden on behalf of himself and seventeen others, citizens of this County and presents to the Court their petitions praying for a change in the Lathrop & Ladd Canyon County Road, as follows, to-wit: Commencing at a point on said road leading from Lathrop to north of Ladd Canyon on the land of A. Beebe and near the North East corner of $\frac{1}{4}$ of $\frac{1}{4}$ Sec 2 T. 4. S. of R 38 E of Willamette Meridian, thence running due east & along the County road leading from Lathrop to Union to a point on said County road near the house of A. Groden, where the