

No 5-30

in

Circuit

Court

Chas Kohutco
Plaintiff

vs
J H Murray

Defendant

Action for

Money

Docket

Page

Baker & Baker

Attorney for Plaintiff

Attorney for Defendant

RECEIVED
FEB 11 1900
U.S. DISTRICT COURT
NEW YORK

1886
 May 15 Petition Rec. W. was aff'd
 Journal C p 455
 July 10 Reaffirm of Viewers to
 Journal C p 489
 Sept 9 Let reading report
 Journal C p 514
 Sept 9 Appraisals aff'd
 Journal C p 517
 Nov 4 ordered opened
 1886 Journal C p 541
 Oct 14 Order to Supervisor
 Journal D p 23

Road

Commencing at S W cor of 4th of N E 4th Sec 7
 T 4 S R 40 E to intersection with Cove
 + Park Road

To the Honorable County Court of Union
County Oregon.

The undersigned hereby represent to the
Court that they are resident house holders
of Union County, Oregon residing in the
vicinity of the following proposed road
and that they respectfully pray the Court
to locate layout and establish a county
road as follows. Commencing at the
south west corner of the north half of the
north east $\frac{1}{4}$ of Sec. 7 in Township 4 South
of Range 40 East of the Willamette Meridian
and running thence East a mile to the South
East Cor of the North $\frac{1}{2}$ of the North West $\frac{1}{4}$ of Sec.
8. in said Township Thence north half a
mile thence in an easterly direction viz
a little north of east on the most practicable
ground up the ravine to the South West Corner
~~of the North $\frac{1}{2}$ of the North West $\frac{1}{4}$ of Sec. 2~~ in said
Township thence East on the south line of
said ~~North $\frac{1}{2}$ of NW $\frac{1}{4}$ of Sec. 2~~ to a point
where the same intersects the County road
leading from the Cove to the Park and
usually known as the Park Road -

All of said points and lines being situated
in Union County Oregon -

Union, Oregon
March 2 1883.

names -

✓ black offspring

- ✓ Henry M. Maynt ✓ H. M. Maynt
- ✓ Ephim Taylor ✓ L. J. David
- ✓ Frank Ross ✓ B. M. David
- ✓ R. E. Carlin ✓ Warden Hattaway
- ✓ J. W. Whinnick ✓ Josiah Davis
- ✓ L. P. Lamere ✓ J. G. Robinette
- ~~Wm. M. M. M.~~ ✓ H. Clay Robinette
- ~~M. W. Rusk~~ ✓ M. W. Rusk
- ~~W. Small~~ ✓ W. Small
- ~~Andrew Wilkinson~~ ✓ John Wilkinson jr
- ~~Peter Gayette~~
- ✓ John Wilkinson jr ✓ R. E.

Petition for
County Road
to High Valley

Filed MAY 12 1885

at ... o'clock ... min. ... m.

J. S. Gilbert

County Clerk.

State of Oregon }
County of Union } ss J. C. Coffinberry
being first duly sworn say that I posted
four notices of this the road - is a copy
in four public places viz one on the
Court door at ~~Union~~ Union County Oregon
and three in three public places on the
line of said ^{proposed} Road viz one on the County
road leading from Huple Valley to the
Cove - at the point of termination of the
proposed road - One on the County
Road leading from Union to the Cove
at the point of commencement of said
road and one one mile east of point of commencement
on line of the proposed road
That said notices were all posted at said
points on and after April 13th
1885:

Subscribed and sworn to }
before me this 13 } J. C. Coffinberry
day of May 1885. }
B. J. Wilson
County - Clerk

Notice and
Return

Filed MAY 12 1885

at ... o'clock ... min. ... m.

P. J. Moran
County Clerk.

Road Notice

In witness whereof I have signed this notice in public presence
 that the undersigned will appear in the County Court
 of Union County Oregon on the 13th day of ~~May~~
 1885 by petition for the location, establishment, laying
 out and opening of a County road as follows
 commencing at the South West corner of the NW 1/4
 of the NE 1/4 of Sec 7 T. 40 S. R. 40 E and running
 thence East or nearly to the S. E. Cor of the NW 1/4 of
 the NE 1/4 of Sec 8 in said Township thence
 North half a mile thence in an easterly direction
 say a little north of East over the most practicable
 ground up the ravine to the South West Cor of
 the NW 1/4 of Sec 9 in said Township
 thence East on the North line of said NW 1/4
 of Sec 9 to a point where the same intersects the
 County road leading from Corvallis to the Park
 and usually known as the Park road all of said
 points being in Union County Oregon
 Union Oregon March 2, 1885

Witness

Witness

- ✓ Henry Mayat
- ✓ Frank Ross
- ✓ H. W. Mayat
- ✓ R. Eakin
- ✓ W. ...
- ✓ ... Williamson Jr
- ✓ P. ...

- ✓ S. S. ...
- ✓ L. J. ...
- ✓ R. M. ...
- ✓ W. ...
- ✓ O. ...
- ✓ J. ...
- ✓ ...
- ✓ ...

Know all men by these presents
That I ~~le. C. Coffinberry~~ of the
County of Union and State of Oregon
is held and firmly bound unto the said
County of Union in the sum of One Thousand
Dollars the payment of which well and truly
to be made I bind myself my heirs
Executors and administrators firmly by
these presents, signed this 15th day of May
A. D. 1853 -

Now the conditions of the above obligation is such,
that whereas, if the County road petitioned for
by L. C. Coffinberry and others and presented
at the May Term 1853; of the County Court of
said Union County, commencing at the South
West corner of the North half of the North East
 $\frac{1}{4}$ of Sec 7 in Township 4 South of Range
40 East of the Willamette Meridian and
running thence East a mile to the South
East corner of the North $\frac{1}{2}$ of the North West $\frac{1}{4}$
of section 8 in said Township thence North
half a mile thence in an easterly direc-
tion viz: a little North of East on the most
practicable road ground up the ravine
to the South West corner of the North West
 $\frac{1}{4}$ of section 2 in said Township thence East
on the South line of said NW $\frac{1}{4}$ sec. 2 to
a point where the same intersects the county

road leading from the Cove to the Park,
be located and established, these things, obligation
to be void, otherwise to remain in full
force and virtue of Law

C. C. Coffinberry

State of Oregon }
Union County } ss.

I C. C. Coffinberry being first
and sworn say I am worth the sum
of two Hundred Dollars over and above
all debts and liabilities and property
except from execution, and that I
am a resident and householder in said
County and state.

Subscribed and
sworn to before me
this 15th day of
May A. D. 1855-

C. C. Coffinberry

B. F. Wilson
County Clerk

Road

Road Petitioned
for by C. C. Coffinberry

that - - -

Filed May 16 - 1855

B. F. Wilson

do clerk

In the County Court of the State of Ohio for
Union County

In the matter of the
laying out and location
of a new Road Relieved
by C.C. Coffinberry et al

To the Honorable County Court
of Union County.

We Arthur & Victor Cellier, would repre-
sent to the court. that said Road runs
through a portion of our farms, namely
across the North side of the S.W. 1/4, and
on the South side of the S.E. 1/4 of NW 1/4, and
South W 1/4 of NE 1/4. ^{Sec 33 4. 3 of 1840 E. W. in} Cutting said land
in two pieces, & that we also own land
on the North of the last above described
land. that the only water that we have
is upon this last mentioned land
that said Road cuts off from said
water 160 acres of land. Damaging
us in the sum of \$500⁰⁰

that the location of said Road will Compell
us to Build one mile of new fence.
Costing us the sum of \$75⁰⁰ that it will
Compell us to move one quarter of a mile
of fence. Costing us ten Dollars
that by reason of the said Road, the S.W. 1/4
Sec 8 will become almost worthless

and we will be damaged in consequence thereof in the sum of \$500.-. That the establishing of said Road, by reason of our being compelled to build the amount of fence herein before stated we will be damaged in the full sum of \$275.- and by reason of being compelled to remove the fence herein before stated we will be damaged in the sum of ten Dollars. That if said Road is established or opened as proposed for, we will be damaged in consequence thereof in the ^{total} full sum of \$785.- That said Road, is of no benefit to us, or to our lands. That said lands will be reduced to the full amount of \$785.- if said road should be opened, whenever we ask the Court to appoint viewers to assess said damages according to Law

Arthur E. Bellin
 Peter J. Bellin

State of Oregon
 County of Clatsop
 I, Arthur C. Bellin being first duly sworn say that I am one of the persons who signed the former Bill or Claim for damages that the said claim and foregoing statement are to said belief
 Subscribed and sworn to before me this 4th day of September 1855
 Arthur E. Bellin
 Peter J. Bellin
 Wm. P. Barber for
 J. P. Barber

in the matter of
the estate of
Peterson by C. E.
Coffinsey and

Billy Dawson
by their attorneys
C. Collins

Filed SEP 4 1895

at ... o'clock, ... min. ...
J. S. McLeod
County Clerk.

In the County Court of the State of Iowa for
Union County +

with the matter of the laying
out and locating of a
Road petitioned for by C.C.
Coffinberg et al

So the Honorable Court
of Union County Iowa
vs. Victor Cellier and Arthur^E Cellier
parties under the firm name of Arthur
& Cellier & Co. would most respectfully
represent to the Court.

That we are partners in the business
of Stock Raising and Farming, and own
land through which the said proposed Road
runs +

that said proposed Road petitioned for
said C.C. Coffinberg and others which
Petition was filed in this Court
May 13 1885. runs through land owned
and occupied by us in said business
viz across and along the north side of the S
W¹/₄ and on the south side of the S E¹/₄ of NW
¹/₄ and S W¹/₄ of NE¹/₄ Section three Township
4 S of R. 40 E 40th Union County Iowa
cutting and dividing said land into two
pieces. all of which are now adjoining
that we own and occupy land situated
upon the north side and adjoining

that above described land, that the
only water that we have upon our land
is a spring situated upon the north part
of the last above mentioned land, and
which is the only water accessible from
stock. That said land is chiefly
valuable for grazing purposes and
as now situated is of the value
\$10 per acre. That said road cuts
off from the land upon which the water
is situated one hundred and fifty
acres by the SW 1/4 Sec 3 & 4 SR 4 & 2 W.
which land as now situated is of the value
of \$10 per acre, that if said road
is established where it is indicated
it will destroy the value of said
land, and ^{which} will become entirely
or almost worthless, and that
if reason of the premises the said land
will be damaged to the sum of \$500, & be
\$500 less value, and that we would
be damaged to the said sum of \$500.
That if said road is established we
will be compelled to build one mile
of new fence, at a cost of \$275, and
that we will be compelled to remove
one quarter of a mile of fence at a cost
of Ten dollars. That if said road
is established as prayed for we

will in consequence thereof and for the
reasons herein before stated be damaged in
the full sum of ~~785~~ 785+ that if said
Road is opened as prayed for our land
and premises will be 785 less
valuable - and we injured in said sum
and for the further reason that it is almost
impossible to find water by digging wells
in or dependent ^{wherein we would ask} ~~therein~~
~~the amount of~~ ^{as above} ~~the amount of~~
Damage

Arthur & Cellier
Arthur & Cellier
Doctor J. Cellier

Statement
Myself & Arthur & Cellier are first
defendants in that I am one of the partners
of the firm of Arthur & Cellier & Co. that
the foregoing statement is true as I verily
believe

Arthur & Cellier

subscribed and sworn to before me
this 9th day of Sept 1883 -

John R. Little
Notary Public
P. M. Ryan

Wm. W. W. W. W.
Wm. W. W. W. W.
Wm. W. W. W. W.
Wm. W. W. W. W.
Wm. W. W. W. W.
Wm. W. W. W. W.
Wm. W. W. W. W.
Wm. W. W. W. W.
Wm. W. W. W. W.
Wm. W. W. W. W.

Filed SEP 9 1885

at ... o'clock, ^{max}
J. P. W. W. W.
County Clerk

In the County Court of the State of
Oregon for Union County

In the matter of a }
proposed County road }
petitioned for by C. }
C. Coffinberry et al }

To the Hon- the County Court
of Union County Oregon

We the undersigned viewers appointed
by your Hon- body to review and find
how much less valuable the premises
of Victor and Arthur Bellis are
rendered by reason of the above
entitled road running through
said premises - By leave to
submit the following report
We were on the 9th day of Oct, 1880
and after being first duly sworn
to faithfully & impartially perform our duty in this behalf
proceeded to review the proposed
line of road through the said
premises of Victor and Arthur Bellis
and after due examination we
find that the said premises are
damaged in the sum of \$130 -
all of which we most respectfully
submit to your Hon- Body

Simon Miller

Jackson Fickle

Geo. W. Jones

} Viewers

32
31
30
29
28
27
26
25
24
23
22
21
20
19
18
17
16
15
14
13
12
11
10
9
8
7
6
5
4
3
2
1

Wm. H. ...
Annexed ...
... by ...
... ..

Filed OCT 19 1885
at ... o'clock, ... min, ... m.

W. H. ...
County Clerk.

By ...
...

To the Hon County Court of
Union County Oregon.

We the undersigned viewers
appointed by your body to view
out a proposed County Road

Petitioned by L. B. C. Spierberg
and others described as follows,

to wit: Commencing at the south
west corner of the North half of the
north East $\frac{1}{4}$ of Sec. 7 in Township
4 South of Range 40 East of Willamette
Meridian and running thence East
a mile to the South East corner of the
North $\frac{1}{2}$ of the North west $\frac{1}{4}$ of Sec. 8.
in said Township thence North half
a mile thence in an easterly direction
by a little North of East on the most
practicable ground up the Ravine
to the South west corner of the North
west $\frac{1}{4}$ of Sec. 2 in said Township
thence East on the South line of
said N.W. $\frac{1}{4}$ Sec. 2. to a point where
the same intersects the County
Road leading from the Cove to the
Park and usually known as the
Park Road

Submit the following report
in relation thereto we meet on

the 20th. day of July A.D. 1885 -
as mentioned in your order
and after being first duly sworn
in company with Moses Austin
as Surveyor and W. G. Carroll
and Amos Tacker as Chairman
we proceeded to view, survey and
lay out said road as mentioned
in your order and show by
surveyors plat and report sub-
mitted herewith and we found
the Road to lie on very good
ground and taking into consid-
eration the necessity of that
exists for said road we recom-
mend it to be established as
a County Road

Thomas P. Beckler
- J. G. Carroll
E. H. Lewis

1
In the Matter of
The Anderson County
Road Distances
for the CC Highway
Dist.

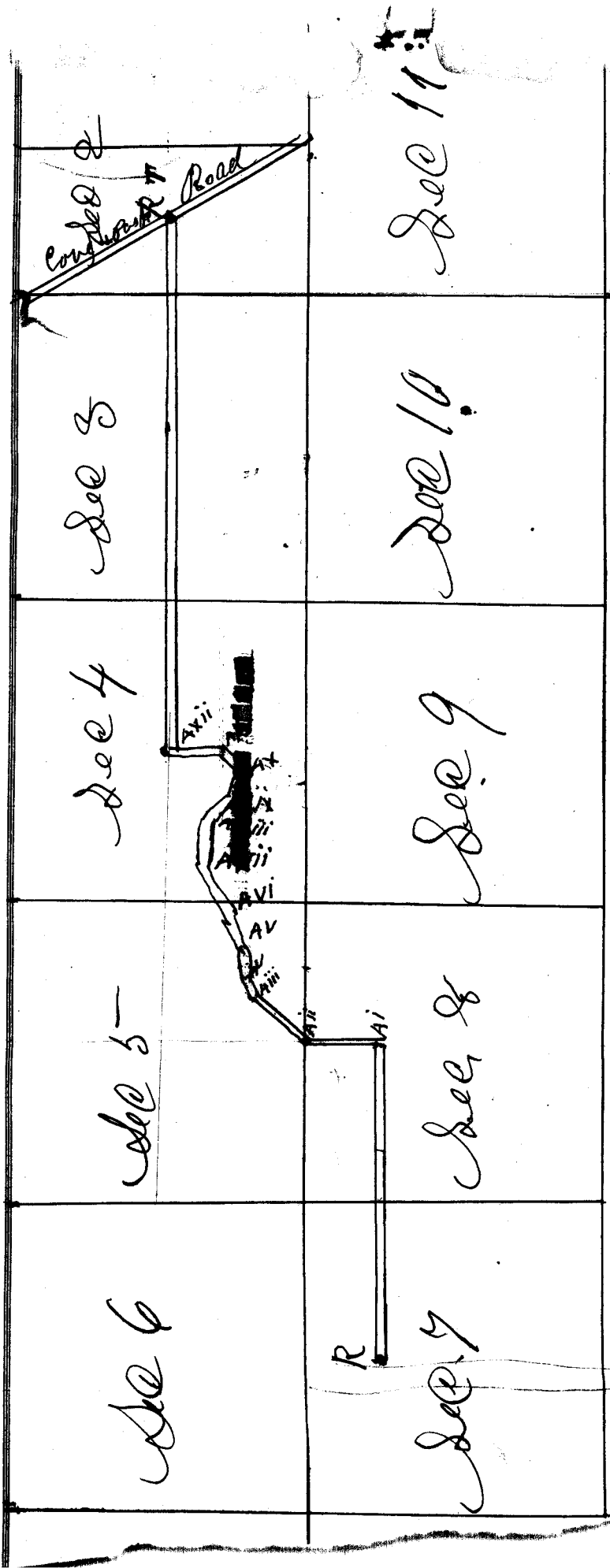
James R. Clark

Filed AUG 1 1895

at ... o'clock, ... min. A.M.

A. J. McLean
County Clerk.

Township of South Range 40 E 9m



80

80

FRIDAY AUG

at ... o'clock.

P. J.

Co

Report of Surveyors to owners
 of a County Road petitioned for
 by C. C. Coffinberg and others
 Surveyed on the 20th & 28th day
 of July 1885.

Commencing at R Post at the
 South west Corner of the North half
 of the North east 1/4 of Sec 7 in Town-
 ship 4 South of Range 40 East
 of the Willamette Meridian

Thence East One Mile to A Post i
 Thence N. 20. Chains to A Post ii
 at the N. W. cor. of the N. E. 1/4
 of Sec 8.

Thence N. 40° E 20. Ch to A Post iii

"	"	59° 50' E.	10	"	"	"	Stone iv
"	"	75° 50'	5	"	"	"	v
"	S	82°	6	"	"	"	vi
"	N.	45°	13	"	"	"	vii
"	S,	79°	25	"	"	"	viii
"	"	46° 30'	10	"	"	"	ix
"	"	72° 50'	5	"	"	"	x
"	N.	54°	7	"	"	"	xi
"	"		16	"	"	"	Post xii

Near the center of Sec 4 of said
 Township and Range Thence E. through
 the center of the N. half of Sec 4
 Sec. 5. and part of Sec Two. 1/2 mile

and 62 Chains to RT Post
at the intersection of the Cove
and Park Road. Whole distance
4 Miles and 57 Chains
Magnetic var. 20° East

State of Oregon }
Union County } 35

I do here by certifier that the
Plat and Field notes of the
above survey are correct as
surveyed by me on the 20th and
25th days of July 1885 under
the supervision of the viewers

Fred Simonis
County Surveyor

By Moses Austin
Deft County
Surveyor

1885

min.
McLeod
County Clerk

News to assess Damage

Jack Fickle

E. W. Ames

Simon Miller

To meet at House of E. W. Ames
Sep 19th 10 O'clock A M 1885 -

AFFIDAVIT OF POSTING

STATE OF OREGON

ss

County of Union

I, Oscar Mannon, County Roadmaster of Union County, Oregon, being first duly sworn, say that I posted three several notices, of which the notice attached hereto is a true and correct copy, in three public places in the vicinity of those portions of County Roads No 233 and 429 proposed to be vacated, said portions of said county roads joining eachother at a common point, the places of posting being as follows:

One notice attached to a fence post at the beginning of the roads proposed to be closed, one midway between said beginning point on a fence post and one at the terminus

thirty days previous to the date set for the hearing of the County Roadmaster's report on the vacation of portions of County Roads No 233 and 429, to-wit on the 4th day of September, 1964.

That I also posted a notice, which is a true copy of the one hereto attached, at the front door of the Court House in the City of La Grande, Oregon, and the place of holding County Court for Union County, Oregon, on September 4th, 1964, which said date was more than thirty days previous to the date set for said hearing.

Oscar Mannon

Subscribed and sworn to before me this 8th day of October, AD, 1964.

Deloris C Hicks County Clerk

Faint, illegible text, possibly bleed-through from the reverse side of the page.

October 1964
Affidavit of Posting

NOTICE OF ROAD VACATION


NOTICE IS HEREBY GIVEN, that the County Court of the County of Union, Oregon, will on the 8th day of October, 1964, at the County Court Room at La Grande, Oregon, at the hour of 10 o'clock in the forenoon consider the report of the County Road Master of Union County, made upon his examination in the matter of the proposed vacation of that portion of County Roads No 233 and 429, described as follows:

Commencing at the Southwest corner of the Northwest quarter of the Northeast quarter (SW cor of NW $\frac{1}{4}$ NE $\frac{1}{4}$) of Section 8, Township 4 South, Range 40, East., Willamette Meridian, at point A1 of County road No 233 running thence north to A2 of said road, thence on County road No 429 to A 1, thereof, thence A 2, A 3, A 4, A 5, A 6, A 7, A 8, A 9, A 10 and A 11, thence northeasterly approximately one-fourth mile to the terminus of said county road No 429.

All persons concerned or having objections to the vacation of said above described portions of said roads, or to the report of the County Road Master relative thereto may appear and be heard at said time and place.

WITNESS the Honorable C. L. Graham, County Judge, Ray C. Baum and Bernal D Hug, County Commissioners of Union County, Oregon, with the seal of the County Court fixed this 2nd day of Sept, 1964.

ATTEST:


Ex-officio Clerk of the County Court
of Union County, Oregon

C. L. Graham, County Judge
Ray C. Baum, Commissioner
Bernal C Hug, Commissioner

Notice of Road location
Sept 1964

Third judicial day Friday May 15th 1880

In the Matter of the }
 proposed County road }
 petitioned for by L. }
 L. Leffinberry et al } B

Now at this time is presented to the Court the petition of L. L. Leffinberry and fifteen others praying that a road be located as follows to wit: Commencing at the South West Corner of the North half of the North East $\frac{1}{4}$ of Sec 7 in Township 4 South of Range 40 East of the Willamette Meridian and running thence East a mile to the South East corner of the North half of the North West $\frac{1}{4}$ of Section 8 in said Township thence North half a mile thence in any easterly direction viz: a little north of east on the most practicable ground up the ravine to the South West corner of the North West $\frac{1}{4}$ of Sec. 2 in said Township thence East on the South line of said N. W. $\frac{1}{4}$ Sec. 2 to a point where the same intersects the County road leading from the Cove to the Park and usually known as the park road. And it satisfactorily appearing to the Court that due and legal notice of the pendency of this proceeding had been given as by Law required in such cases made and provided that more than twelve of the said petitioners are householders residing in the vicinity of the proposed County road and that a good and sufficient bond had been filed herein It is therefore hereby ordered by the Court that J. D. Carroll, J. B. Hudson and E. H. Lewis be appointed as viewers and W. J. Mason surveyor to view, survey and report upon said proposed County road and that they meet at the shop of L. L. Leffinberry on the 3rd day of June 1880 at 9 o'clock A. M. and duly qualify before entering upon the discharge of their duties on this behalf.

Third Judicial Day

Friday July 10th 1885

viewers of said proposed road and J. N. Romig a skillful surveyor to survey the same, and the clerk is hereby directed to issue an order directing said viewers and surveyor to meet on the 27th day of July 1885 or within five days thereafter and to view, survey and lay-out said proposed road and it is further ordered that Remonstrators have 30 days within which to prepare and file a bill of exceptions herein and it is further ordered that when said bill of exceptions shall be proposed and settled that A. C. Craig County Judge of said County shall sign and affirm the same for the entire Board of County Commissioners,

In the Matter of the }
 proposed County Road }
 Petitioned for by L. C. }
 Coffinberry and others }

Now at this time this matter comes on to be heard, and it appearing that the surveyor appointed to survey the proposed road under the supervision of the viewers heretofore appointed to view said proposed road, failed to appear at the time appointed for the said viewing and surveying of said road, and that on account of such failure, said proposed road was not viewed or surveyed at the time set as aforesaid. It is therefore hereby ordered by the Court that the same viewers that were heretofore appointed to view said road, to wit: C. H. Lewis, G. D. Carroll and J. R. Hudson be and they are hereby reappointed as viewers and Moses Austin as surveyor to view, survey and report upon said proposed County road and that they meet at the Blacksmith shop of Frank Johnson in the City of Union on the 20th day of July A. D. 1885 at nine o'clock A. M. of said day and duly qualify before entering upon the discharge of their duties in this behalf.

Signed A. C. Craig County Judge

First Judicial Day

Wednesday Sept. 9th 1885

On the matter of the
proposed levity road }
petitioned for by E. J. }
Neville and others } 3

Now at this time this matter comes on to be heard upon the report of the viewers and of the Surveyor heretofore appointed by the Court W. Baker and J. H. Crawford Counsel appearing for petitioners and J. W. Shelton and J. H. Dab- of counsel appearing for Remonstrators and upon it appearing that Counsel for the respective parties had agreed to continue this matter till the next regular term ^{of this Court} upon motion of Counsel for Petitioners It is ordered by the Court that this matter be and the same is hereby continued till the next regular term of this Court.

On the matter of the proposed }
levity road petitioned for }
by L. C. Coffinberry et al. } 3

Now at this time this matter comes on to be heard upon the report of the viewers heretofore appointed in the above entitled road which report is accompanied by the report of the Surveyor and his field notes and plan of said road and is read for the first time in open Court and in accordance with the provisions of the Statute in such cases made and provided It is ordered that said report lay over for a second reading on another day of this term

First judicial Day

Wednesday Sept. 9th, 1885

In the matter of the road
 petitioned for by L. C. }
 Coffinberry et. als }
 1

Now at this time this matter comes on for hearing upon a bill of damages claimed by Victor and Arthur Cellier on account of the survey of the above entitled road running through their premises and after due consideration of the matter it is ordered by the court that Jackson Pickle, George Ames and Simon Miller be and they are hereby appointed to review the line of said proposed road which runs through the premises of said Victor and Arthur Cellier and ascertain and report to this court at its next regular term how much less valuable said premises are rendered by reason of the survey of said road running through ~~them~~ such premises, and it is further ordered that said viewers meet at the residence of George Ames on Saturday Sept. 19th 1885 and duly qualify before entering upon the discharge of their duties in this behalf.

11
 Thereupon the court adjourned till tomorrow morning at nine o'clock

First Judicial Day Wednesday Nov- 4-1883

On the matter of the
 proposed County road
 petitioned for by
 W. C. Coffinberry et al

Now at this time this matter comes on to be heard upon the report of the viewers appointed to view said proposed road through the premises of Arthur Bellier and Victor Bellier, and it appearing to the court that the said viewers find that said premises are damaged in the sum of \$130- and it further appearing to the court that the reports of the viewers heretofore appointed to view and lay out said road is favorable and that the proceedings herein have been regular and said report having been read on two different days of the last regular term of this court. It is therefore hereby ordered by the court that said report be accepted and that said road be established and opened according to law provided however that the petitioners pay the said amount of damages allowed and found to be due Arthur Bellier and Victor Bellier to-wit: \$130-

Viewers Report

To the How-County Court of Union County Oregon: We the undersigned Viewers appointed by your body to view out a proposed County road, petitioned by W. C. Coffinberry and others, described as follows: To-wit: commencing at the South West corner of the north half of the north East quarter of Sec 7- in Township 4 South of Range 40 East of the Willamette Meridian and running thence East a mile to the South East corner of the north half of the North West quarter of Sec. 8 in said

First judicial Day Wednesday Nov - 4 - 1885 -

Township, thence North half a mile, thence in an easterly direction by a little North of East on the most practicable ground up the Ravine to the South West corner of the North West quarter of Section 2 - in said Township, thence East on the South line of said North West quarter Sec. 2 to a point where the same intersects the County road leading from the ledge to the Park and usually known as the Park road; Subjoin the following report in relation thereto we met on the 20th day of July A.D. 1885 - as mentioned in your order and after being first duly sworn in company with Moses Austin As Surveyor, and N. D. Carroll and Amos Tacker as Chaimen we proceeded to view survey and lay out said road as mentioned in your order and shown by surveyors plan and report submitted herewith and we found the road to lie on very good ground and taking into consideration the necessity that exists for said road we recommended it to be established as a County road.

Thomas R. Hudson

J. D. Carroll

E. H. Lewis

Surveyors Report

Report of Surveyor to viewers of a County road petitioned for by C. W. Coffinberry and others. Surveyed on the 20th and 23rd day of July 1885 - Commencing at R. post I at the South West corner of the North half of the North East quarter of Sec. 9 in Township 4 South of Range 40 East of the Willamette Meridian thence East one mile to A. post I thence North 20 chains to a post II at the North West corner of the North East quarter of Section 8 - thence North 40° East 20 chains to A. post III

Irish judicial Day

Tuesday Nov-12-1885-

thence north	57° 30'	East	10 chains	to A post	IV
"	"	"	3 "	" " "	V
" South	82°	"	6 "	" " "	VI
" North	45°	"	13 "	" " "	VII
" South	79°	"	25 "	" " "	VIII
"	"	"	10 "	" " "	IX
"	"	"	5 "	" " "	X
" North	34°	"	7 "	" " "	XI
"	"	"	16 "	" " "	XII

near the center of Sec. 4 of said Township and Range thence East through the center of the North half of Sec. 4 Sec. 3 and part of Sec. two, 1 mile and 52 chains to R. I. post at the intersection of the love and park road. Whole distance 4 miles and 37 chains. Magnetic Var. 20° East

State of Oregon }
 Wasco County }⁰⁰

I do hereby certify that the plat and field notes of the above survey are correct as surveyed by me on the 20th and 23rd days of July 1885 under the supervision of the viewers.

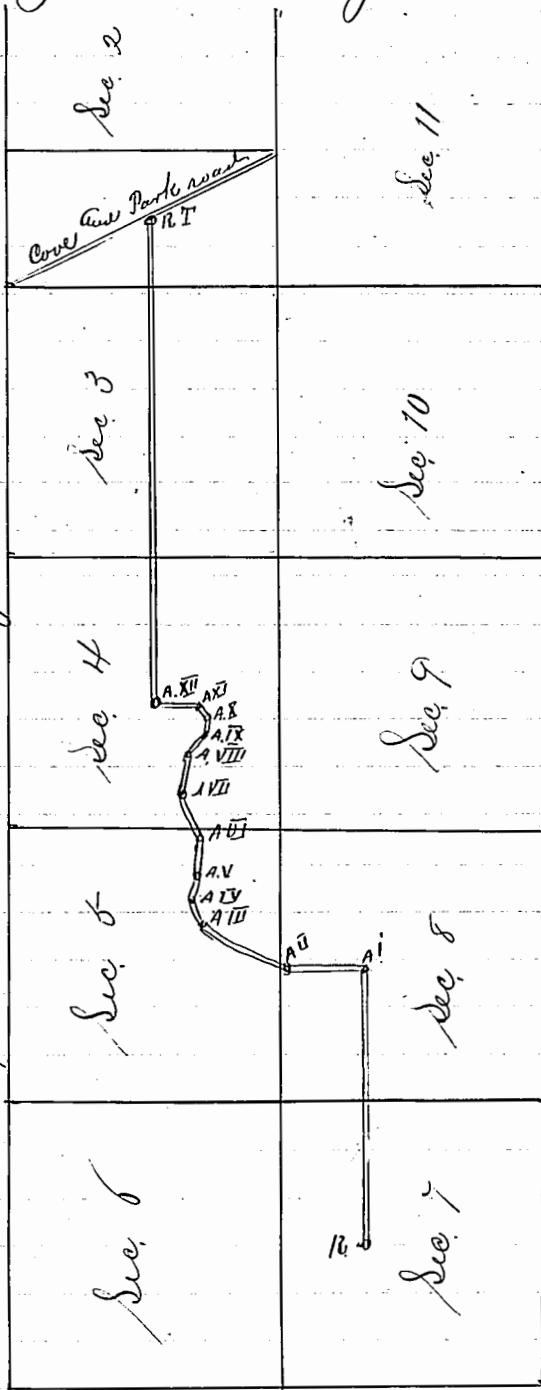
Fred Senior's
 County Surveyor

By Moses Austin
 Deput. County Surveyor

First Judicial Day

Tuesday Nov-4-1885

Township 4 South Range 40 E. N. 7M.



Sec. 2

Sec. 11

Cove and Park road
R.T.

Sec. 3

Sec. 10

Sec. 4

Sec. 9

Sec. 5

Sec. 8

Sec. 6

Sec. 7

16

-
-

Thursday Oct. 14th 1886

Second Judicial Day

Court met pursuant to adjournment.

Same Judge and officers present, as on yesterday.

Minutes read approved and signed

O. P. Goodell

County Judge

Proclamation having been made the following proceedings were had, to-wit:-

In the Matter of the County }
 Road Petitioned for by }
 C. C. Coffinberry et al. }

Now at this time this matter comes on to be heard and it appearing to the Court that the above entitled road was viewed and surveyed on the 20th or 23rd of July A.D. 1855 by Thomas R. Anderson, J. D. Carroll and E. A. Lewis as viewers and Moses Austin as surveyor, on which there were damages claimed by Arthur Lettice and Victor Lettice and the same was assessed at \$130 by George W. Ames, Jackson Finkle and Simon Miller; and it appearing to the Court that the same has been fully paid and satisfied, therefore it is ordered that the above described road be and the same is hereby ordered opened on the line of survey made by the above named viewers. And it is ordered that the Supervisor, John Winnick be ordered to open the same and that the same be declared a public highway.

In the Matter of the }
 Establishment of a }
 New Road District }

Now at this time this matter comes on to be heard, and it appearing to the Court that it would be greatly to the advantage of the people who live in the North East Corner of the County to have a separate road district, it is therefore ordered by the Court that a new road district be established having its boundaries as follows, to-wit:-

Commencing at the South West corner of Section 33 in Township Two South, Range Forty Five East of Will. Mer.