

Law No "44"

in

Court

L. P. Shields
Plaintiff

vs

G. H. Marshall

Defendant

Action for

Docket

Page

R. Eakin

Attorney for

Attorney for Defendant

RECEIVED
JAN 10 1880
U. S. DEPARTMENT OF JUSTICE
WASHINGTON

Record of the Case

1870
July 7 Petition re Viewers applied
Journal A p 282
Sept 1 let road be opened
Journal A p 304
Sept 7 order opened
Journal A p 304

32

Road

From Bridge at Willow Creek to
road 1 mile N of W H Hawley's
lane
Tp N. 1, south of Range 39E

WITNESSES.

DIRECTIONS—Place papers on TOP OF RUBBER
References first then sides. Throw the rubber cords
over the ends and package is complete

32

Notice

Is hereby given that applicants will be
made at the next regular term of the County
Court for making a map to make the
County Road laid out as follows.

Commencing at the bridge across Willow
Creek, in Sec. 18 in Township 18 R. 39 East
Running thence South $2\frac{1}{4}$ miles thence
West $\frac{1}{2}$ mile thence South $1\frac{1}{2}$ miles thence
West $\frac{1}{2}$ mile thence South $3\frac{1}{2}$ miles to the
end of the Township line thence West $\frac{1}{2}$ mile
thence South $1\frac{1}{2}$ miles

Witness my hand this 12th day of June 1870

State of Oregon }
Union County } 3

I James E Woodell being
duly Sworn say that three of the within
notices were posted in the vicinity of the
Proposed Road and over at the Court
House in La Grange thirty days prior
to the 8th day of July 1870

Subscribed and sworn
to before me this 8th day
of July 1870

James E Woodell

J M Blount
County Clerk } 3

To the Honorable the County Court for Union County Oregon

We the undersigned householders of the County of Union and State of Oregon and residing in the vicinity and along the route of the proposed County Road hereinafter described would petition your honorable Court to locate and establish a County Road, described as follows:

Commencing at the north west end of the Bridge a crop Willow Creek in Union Co Oregon in sec. 18 in Township 18 R 39 East and running thence South $2\frac{1}{4}$ miles thence west $\frac{1}{2}$ miles thence South $1\frac{1}{4}$ miles thence west $\frac{1}{2}$ miles thence South $3\frac{1}{2}$ miles to the east of W 26 Hawley's Lane thence west 1 mile to intersection of the County road running South

Names
James Mc Justice

" " "

" " "

" " "

Roderick McKenzie

James J Woodell

J. J. McDonald

James E Woodell

Thos. McKenzie

Thos. McKenzie

R. J. Fowler,

Names

W. S. Bates

G. S. Halley

J. J. Moore

James J. Halley

R. B. Johnston

G. W. Lee

John Reeves

J. J. Merriamson

" " "

Whereas James E. Woodell
and others have petitioned the County
Court of Union County for the
State of Oregon, for a County
Road Commencing at the North
West end of the Bridge across
Willow Creek in Union Co., Or.,
in Twp 18 Township one South
Range 39, East and running thence
South $2\frac{1}{4}$ Miles thence west $\frac{1}{2}$
Mile thence South $3\frac{1}{2}$ Miles thence
to the east of W H Hawley's land
thence east 1 mile to intersection
of the County road running
South

Therefore we James E. Woodell
and Robert M. Hussey agree
to pay to the County Court of
said County and State the sum
of One hundred dollars
Conditioned that if the prayer
of the said petitioners be not granted
and allowed, the said James E.
Woodell and Robert M. Hussey
shall be held and firmly bound
to said Court, for all costs and
expenses that may be incurred
by reason of the view or review of
said road not exceeding the
sum of one hundred dollars -

Ant of

Given under our hands this
7th day of July A.D. 1870

James E. Woodell

1878

Dear Mother
I received your letter
of the 10th and was
glad to hear from
you. I am well and
hope these few lines
will find you the same.

I have not much news
to write at present.
The weather here is
very warm and
pleasant. I have
not been out much
yet, but I hope to
go soon.

I have not heard
from you for some
time. I hope you
are all well. I
will write again
soon.

I have not much
news to write at
present. The weather
is very warm and
pleasant. I have
not been out much
yet, but I hope to
go soon.

I have not much
news to write at
present. The weather
is very warm and
pleasant. I have
not been out much
yet, but I hope to
go soon.

From Mother
Dear
I received your
letter of the 10th
and was glad to
hear from you.

U. S. Co Ogan Apr 11th 1840

To The Hon Co Commissioners

of Union Co Ogan

We the undersigned citizens of the afore
said County do remonstrate against a prop-
osed road which is to commence at or near B Haskett's
house and run south some three miles & intersect
the road near Benjam Hally's house it being located
on swampy land & will accommodate but a few persons

In witness

Wm. Hoops

James G. Akeley

John C. Hoops

R B Youaker

J Wesley

K. Bailey

H. Hill

W. G. ...

Jos. Jones

C. ...

R. ...

L. ...

J. ...

M. ...

B. Halley

J. ...


Thos. ...

John McCall

J. ...

J. W. Probert

George ...



1. Dimension

How should be drawn

Area

To The Local Board of County
Commissioners for Union Co Oregon

We the Undersigned
Appointed to view-out a proposed
County Road commencing at the Bridge
across Willow Creek near Summerfield
and terminating near W. D. Hollies Farm
by leave to report the following viz,

That on the 25th day of July 1890
after being duly sworn with J. Curtis
Surveyor we proceeded to view-out and
survey said proposed Road and after
viewing out and surveying said Route
we find the same to be practicable
and of general benefit to the
Citizens living in the vicinity of
the proposed Road

All of which is Resptly
submitted with the Plat and
notes of the Survey

John A Childers

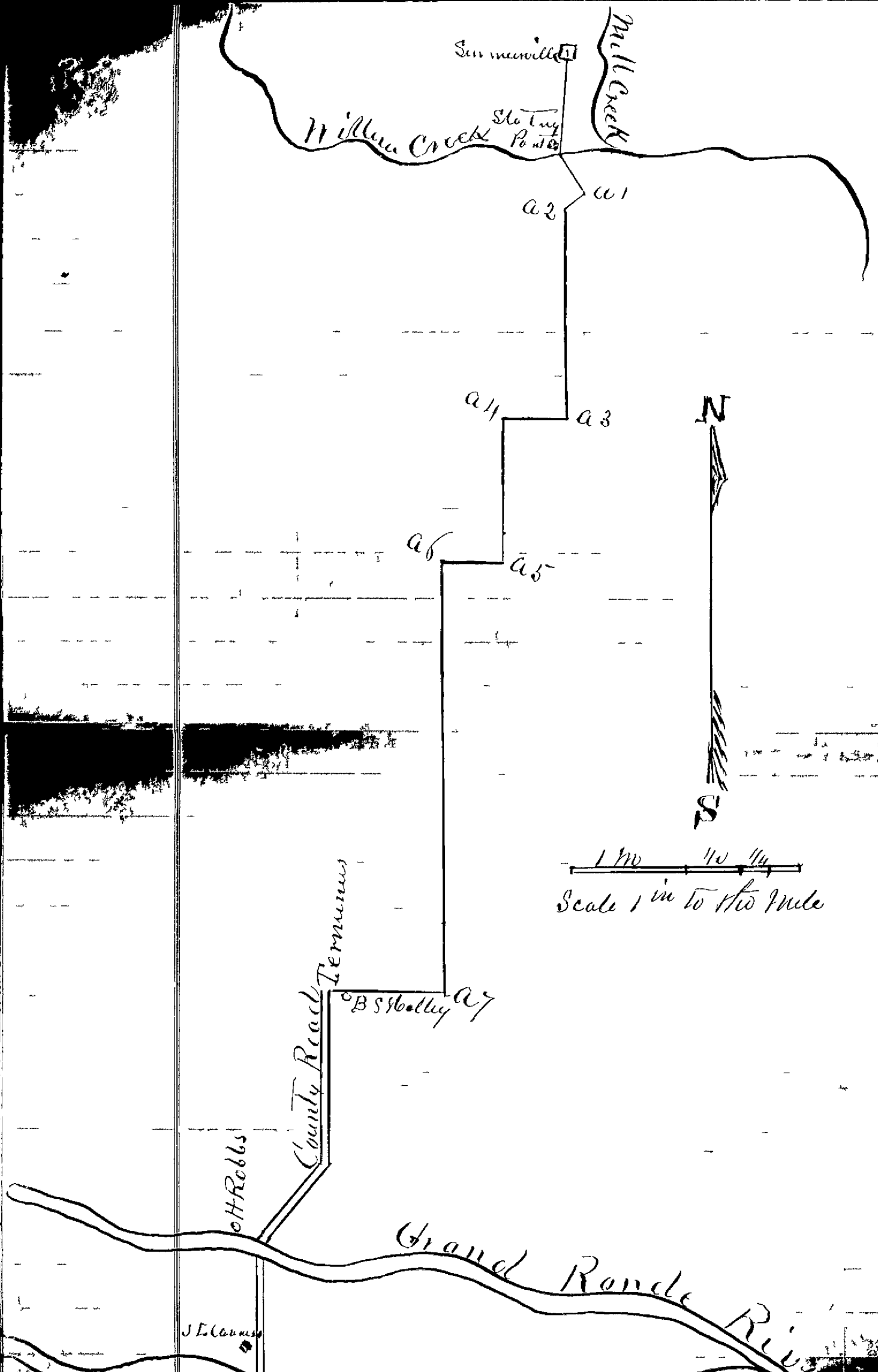
S. A. McAlister

Wesley's Report
Mount Pearl Jan

Willow Leach's Bridge

913 H. Wallace

Michael August 1891
J. M. Black
Leach's Bridge



Sen Maxwell

Miller Creek

Mull Creek

Sto Luy Point

a1
a2

a3
a4

a5
a6

County Road Terminus

B S Hobley

H Robbs

Grand Ronde River

J E Carnes



1 1/2 1 1/4 1 1/2
Scale 1 in to 1/2 Mile

To the Viewers of a proposed
to run out a proposed County
from the Bridge across Willow Creek
near Summitville to a point near
P. S. Hollings' Farm. The
Underigned Town Surveyor has
to report the accompanying Plat and
notes of the Survey.

Commencing at the north end
of the Bridge across Willow Creek and
running thence S by 35° E 30 Chs to A Post No 1
thence S by 47° W $23\frac{1}{2}$ Chs to A Post No 2 thence
due S $14\frac{1}{2}$ Chs to A Post No 3 thence W 45
Chs to Angle Post No 4 and 3 mile Post
thence S 100 Chs to A Post No 5 thence W
40 Chs to Angle P No 6 thence S 218 Chs
to A. P. No 7 thence W 80 Chs to the
Terminus of the Proposed Road.

Very Respectfully Yours

J. S. Curtis
Surveyor

Plenty of
Money of
Plenty of
Plenty of

Final Report
of
the
Committee

W
D

Third Judicial Day

Court met pursuant to adjournment

Present C. C. Brainerd County Judge
A. C. Smith and B. H. Lewis County
Commissioners Arthur Warner Sheriff
and J. M. Black County Clerk

Due proclamation of the opening of the
Court having been made the following
Business was transacted

In the Matter of the appointment
of Justice of the Peace Precinct
of Forest Cove Union County

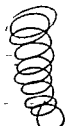
Now at this time it appearing to the satisfaction
of the Court that J. D. Purvis heretofore elec-
ted Justice of the Peace in and for the Precinct
of Forest Cove has failed to give Bond and
qualify according to law. It is therefore Or-
dered that C. J. Wilson be and he is hereby
appointed Justice of the Peace in and for
the Cove Precinct Union County

In the Matter of
County Road

Now at this time was
presented a petition of Twelve Resident,
householders and others residing in the vicinity
of said proposed Road, commencing at the North
end of the Bridge across Willow Creek in Union
County, ^{or upon} in Sec 18 in Township 1 South of Range 39
East and running thence South $2\frac{1}{4}$ miles thence
West $\frac{1}{2}$ mile, thence South $1\frac{1}{4}$ miles thence
West $\frac{1}{2}$ mile thence $3\frac{1}{2}$ miles to the east of
St. H. Hawley's lane thence west 1 mile to intersection

of the County road running South which petition being duly accompanied by an affidavit as to the posting of the requisite number of notices according to law and also a bond duly accepted, Wherefore it was Ordered that said petition be granted and John A Childers, Edward Embler and D A McAlister were duly appointed Receivers and J L Curtis Surveyor of said proposed County Road to meet at the House of Benjamin Wallis on the 22nd day of July 1870 and view said proposed Road and report their proceedings at the next term of this Court

In the matter of Settlement with J. L. Morron County Treas



Now on this ^{day} Came

J. L. Morron County Treasurer Ex. Office of Union County and asked the Court for a final Settlement of his business as said Treasurer Whereupon said Matter having been thoroughly investigated by the Court and due Consideration having been had and it appearing to the Satisfaction of the Court that J. L. Morron is Entitled to a Credit of \$310 - the same having been heretofore charged to him as Interest and also having been added into a Certain note of \$1500 - due from D. Chaplin making said note 1800 - the same having been twice charged to said Treasurer and also to Certain other Credits as follows viz

Own Receipt from L. B. Reinhart Treas Elect	8941.67
County Orders	5627.44
School "	1568.33
Contingent "	103.30
State fund Expenses charge	3455.21
Over Charged as Interest referred to above	3111.00
County Orders paid over	380.00
Cash Contingent fund	60.96
	19,756.91

Which said amount makes the Books of the said Treasurer and County Clerk Bal. It is therefore ordered by the Court that he be entitled to receive said Credits and that said report be and the same is hereby accepted

In the Matter of Road
Viewers Report 3

Now on this day was read for the first time the Report of the Viewers heretofore appointed on a County Road commencing at the Bridge across Willow Creek near Summerville and terminating near B S Hallys Farm

Court then adjourned until tomorrow at 8 O'clock A.M.

Third Judicial Day

Court met pursuant to adjournment same Officers present as on yesterday

Due Proclamation of the Opening of Court having been made the following Business was transacted

In the Matter of Road
Viewers Report 3

Now at this time was read for the second and third time the report of the Viewers heretofore appointed on a proposed County Road commencing at the Bridge across Willow Creek near Summerville and terminating near B S Hallys Farm, and it appearing that there is no remonstrance against the said proposed road the following report of said Viewers and Survey is hereby accepted and it is ordered that said report and plat of said Survey be entered on the Journal and said Road as

Hereinafter recorded be and the same is declared a public highway and Supervisors will have an authority to open and keep the same in repair for public use.

To the Hon Board of County Commissioners of Union Co Oregon

We the undersigned appointed to view out a proposed County Road commencing at the Bridge across Willow Creek near Summerville and terminating near B S Healey's Farm. We have to report the following viz: That on the 22nd day of July 1870 after being duly sworn with J L Curtis as Surveyor we proceeded to view out and survey said proposed Road and after viewing out and surveying said Road we find the same to be practicable and of general benefit to the Citizens living in the vicinity of the proposed Road. All of which is respectfully submitted with the plat and notes of the Survey

John A Childers
J L Curtis

The undersigned your Surveyor has leave to report the accompanying Plat and notes of the Survey commencing at the north end of the Bridge across Willow Creek and running thence S by 35° E 30 chds to a post No 1 thence S by 47° W 23½ Chds to a post No 2 thence S 141¼ Chds to a post No 3 thence W 45 chds to Angle Post No 4 and 3 mile post thence S 100 chds to a post No 5 thence W 40 chds to Angle P no 6 thence S 248 chds to a P no 7 thence W 80 chds to the terminus of the proposed Road.

Respectfully Yours
J L Curtis
Surveyor

(See plat on opposite page)

Plat of Road

