

Equity

No 23

in

Circuit

Court

Bair & Church

Plaintiff

vs

*Martha E Gray
et al.*

Defendant

Action for *Foreclosure*

Docket

Page

Baker & Baker

Attorney for Plaintiff

Attorney for Defendant

Record of the Case

Petitioned Filed March 4 '1891
Viewers app for EO 327 -
Report of Viewers and
Ordered opened for E page 393

No 3-70

Road
petitioned for by
James Farley et al
Commencing at the Northern
terminus of Fur St in Henderson
addition to Elgin on termina-
ting at NW Cor of NE Sec 53
Tp 2 N R 39 E W 9 M

WITNESSES.

DIRECTIONS—Place papers on **TOP OF RUBBER**
Fold ends first then sides. Throw the rubber over the ends and package is complete

In the matter of County Road
 Petitioned for by JAMES FARLEY,
 and others

REMONSTRANCE

Comes now the undersigned, residents and householders, residing along the line, and in the vicinity of the proposed County Road petitioned for by JAMES FARLEY and others and presented at the March Term of this Court, and files this our remonstrance against the allowance of said proposed County Road, and respectfully ask that said Road be disallowed and denied, for the following reasons:

I" That said road is not proposed on the best, nor most practicable route and that the same runs in such a way as to cut, intersect and divide much valuable farm land along its course, and particularly the lands of the estate of NATHAN BAKER deceased.

II" That said proposed road can be run on other routes with much less damage to agricultural lands, and accommodate more people, and be of much greater benefit to the community at large.

NAME'S

NAME'S

John P. Barnes x
~~Ed. Kelton~~
 E. O. Anderson

J. G. Gougherty
 Lemuel B. Burtin x
 J. M. Kendrick

W. O. Davis
 Wm. O. King
 Albert O. King
 L. H. K. Fern

W. S. Langhorne
 C. S. Patton
 Ruben Medlock

Tell Bussard
 John F. Farnsworth
 C. A. Grable

Arthur Vanhook
 G. W. Rice
 S. S. Cook

J. L. Frost
 J. D. Brand
 Thos. Fleming x
 Elias J. Heam x

A. J. Fane
 Wm. Blaine
 J. Long

D. W. Jones
 W. M. Hogue
 P. J. Watson

L. E. Norman
 W. B. Quinn
 A. W. Courtney

W. H. Gussan
 F. L. Inman

Terre Christison
 Dan Graham

J. H. Cowan x
 Step. Wise
 W. B. Hughes
 E. Hughes

John C. Wallace x
 E. E. Jones
 C. J. Elliott
 Peter Falve

Wm. H. Kisse
 John Gibson

Gorey Lampman
 Jacob Siskert
 Grant Beard

Joseph Price
 J. H. Vanhook
 John Vassar
 Wm. H. Hoffmann

Jackson Bromel
 Albert Mackey
 O. L. Gave
 E. H. Stanseliff

D. M. Howell
 R. Chrmer

Abe. Fine
 A. M. Alexander
 M. A. Stevenson

Jesse Vance
 Thomas D. Todd
 C. A. Andrew
 John P. Young

J. H. Sherrin
 J. Scott
 S. L. Gospe x
 J. A. Baker

E. H. Harvill

a. a. Baker

Friday April 6th 1891
Lumber Office
By J. W. Oliver Deputy

Olyn Oregon 3-28-91
Mr Turner Over to check
of sum Co Oregon on the matter
of the Road Petition for
By Gas Study is that of us
you will please state to the
Co Court - that there is an
agreement - entered in to the day
that if it is carried out - there
will be other Petitioners
in in the place of the Road
let's surveyor so please stay
proceeding until you hear from
us to the contrary

Yours
J. J. Galloway

Petition for County Road

TO THE HONORABLE COUNTY COURT FOR

Union COUNTY OREGON

The undersigned householders of *Union* County Oregon residing in the vicinity where the hereinafter described road is proposed to be respectfully petition your Honorable body to lay out alter and establish a County road within said County on the following line or route to wit

Commencing at the Northern terminus of Per Street in Hundman's addition to the City of Elgin Union County, Or, and thence West to the NW cor of section 27 Twp 2 N. R. 39 E. Thence North two miles to the South East cor. of Sec. 33 Twp 2 N. R. 39 E. Thence West about seventy rods to a certain stake marked R Thence in a Northwesterly direction to the North West cor. of the South West 1/4 of the South East 1/4 of Sec. 33 Twp 2 North Range 39 E. Wm thence North 3/4 miles to North West cor of the North East 1/4 of said sec 33 Terminating at said point. All of which points and places are in Union County State of Oregon

And in duty bound your petitioners will ever pray &c

NAMES

NAMES

<i>James Farley</i>	<i>James M. Ashmore</i>
<i>George Johnson</i>	<i>Albert C. Schotte</i>
<i>Jacob Schramm</i>	<i>Newton M. Beach</i>
<i>J. H. Spillett</i>	<i>D. S. Gore</i>
<i>Frank Johnson</i>	<i>E. W. Standliff</i>
<i>W. J. Dyer</i>	<i>J. P. Young</i>
<i>W. G. Lane</i>	<i>Jacob Schubert</i>
<i>John Erickson</i>	<i>Frank Lewis</i>
<i>C. Maxwell</i>	<i>Sam. Stickell</i>
<i>J. Wilson</i>	<i>George Sampman</i>
<i>Amos Parks</i>	<i>Rayman Cline</i>
<i>David Taylor</i>	<i>A. A. Martland</i>
<i>W. A. Elmer</i>	<i>R. Myers</i>
<i>W. H. Garton</i>	<i>A. P. Schotte</i>
<i>M. S. Storver</i>	<i>John Vassar</i>
<i>W. P. Ladd</i>	<i>Henry Vassar</i>
<i>C. A. Andrews</i>	<i>A. Seedy</i>

Thomas R Smith
C Stancliff
R J Nickel

John Lane
J & Easley
J M Dale
S J Gerrit

Andrew Christman
W R Moore
Peter Salt

J C ~~Christman~~
W. R. Hawk
D. W. Hunsaker
S. G. Lemons
A J Hulmer

of Ferguson
Kurtz Crawford
B. F. Pinkley
A J Daley

William Holston
A W W Stoop
W. H. Galloway
Peter M. Shaw

Thomas Hedley
G. S. Galloway
Samuel Parker
H. S. Galloway
W. C. Pearson

W. H. Galloway
E. H. Ingalls
W. C. Frawell

W. B. Starr
W. H. Patten
P. Wachs

E. L. Harris
Henry Proctor
E. A. Cooper

J. F. Brown
James J. Dorrance
W. T. Kiskerman

G. W. Tugley
E. L. Harris
H. H. Beach
J. W. Phillips

R. C. May
C. R. Patten
C. S. Williams

W. J. Garrison
W. J. Haskell
H. M. Prouty

M. H. Barth

PAID.

MAR 4 1891

James Oliver
County Clerk

Notice of Road Petition

To all Persons Concerned You and each and all of you will take notice that the undersigned householders for Wagon County Oregon residing in the vicinity where the hereinafter described road proposed to be will at the next session of the County Court for Wagon County Oregon to wit On Wednesday the 4th day of March A. D. 1891 respectfully present to said Court a petition praying said Court to lay out and establish a County road within said County on the following line or route to wit

Commencing at the Northern terminus of Fir Street in Hindman's addition to the town of Elgin Union County Oregon Thence West to the North West cor of Sec Fifteen Twp one north, R 39 E 1/4 Wm Thence North two miles to the South East cor of Sec 33 Twp two north R 39 East, Thence West about seventy rods to a certain stake marked by Thence in a northwesterly direction to the North West cor of the South West 1/4 of the South East 1/4 of Sec 33 Twp two north R 39 E 1/4 Wm Thence North 3/4 miles to the North West cor of the North East 1/4 of Sec 33 ~~all of which parcels are in~~ Wagon terminating at said point. All of which points and places are in Union County State of Oregon

NAMES

NAMES

James Farley	Samner J. L. Lohman
George Gibson	Albert C. Schotte
Charles Adams	Newton M. Beach
A. H. Hallett	C. L. Gage
Frank Jordan	E. H. Standliff
Le J. Ross	J. B. Young
J. J. Lane	Jacob Swickert
John Anthony	Frank Lewis
C. Maxwell	B. M. Nichell
I. Wilson	George Sampson
Knicker Parks	Raymon Emer
David Lynd	C. A. Martton
W. A. Oliver	R. Morris
W. H. Gubree	A. J. Shelton
M. J. Stoums	John Vassar
L. P. Ladd	Henry Vassar
C. A. Andrew	R. Peedy

Thomas R. Smith	W. B. Stass
L. Stancliff	W. W. Putnam
R. G. Nickell	P. Wachs
John Lane	E. L. Harris
J. F. Casley	Henry Prindle
J. M. Darr	E. H. Coover
E. J. Gert	D. J. Brown
Andrew Christman	James J. Dorman
W. H. Moore	W. T. Kirkman
Peter Galbe	J. W. Hughes
J. C. Christman	E. L. Harris
W. D. Hawk	H. W. Beach
D. M. Hunsaker	Ed W. Phillips
S. G. Lemons	R. C. Mayo
A. J. Fulmer	C. R. Patton
A. Ferguson	C. S. Williams
Winters Crawford	W. J. Garrison
B. F. Pimpley	W. J. Kestell
A. J. Daley	R. A. Prouty
William Colton	W. H. Barth
Henry S. Top	
J. A. Galloway	
Peter McShane	
Thomas McShay	
J. A. Galloway	
Samuel Baker	
H. S. Galloway	
H. E. Pearson	
W. H. Callaway	
E. H. Ingalls	
W. E. Brown	

STATE OF OREGON
County of Union

J. A. Galloway

being first duly sworn say that I posted three several notices of which the notice hereunto attached is a true and correct copy in three public places in said County in the vicinity of the proposed road therein described to wit One at the northern terminus of the said proposed road, one at the residence of J. T. Galt Laway on the present traveled road to the saw mill of the Elgin Lumber Co and one at the Post-Office in Elgin Union County O.


thirty days previous to the presentation of the road petition therein mentioned to wit On the 2 day of February 1891

and that thereafter and thirty days previous to the presentation of said road petition therein mentioned to wit On the _____ day of _____ 18____ I posted a true and correct copy of said notice at the place of holding Court for Union County Oregon to wit On the front of the Court House door in the City of Union in said County and State and that said notices remained posted thirty days previous to the presentation of said petition as I verily believe

J. A. Galloway
March 1891

J. P. Friedman


Subscribed and sworn to before me this 3 day of



FILLED

MAY 1891

James Owen
County Clerk



STATE OF OREGON,
County of Union. } ss.

I, J. R. Oliver

being first duly sworn, say that I posted three several notices, of which the notice hereunto attached is a true and correct copy, in
~~three public places in said County in the vicinity of the proposed road therein described, to-wit: One~~

~~thirty days previous to the presentation of the road petition therein mentioned, to-wit: On the~~ _____ ~~day of~~ _____
~~18~~ _____, and that thereafter and thirty days previous to the presentation of said road petition
therein mentioned, to-wit: On the 3 day of February 1891, I posted a true and correct
copy of said notice at the place of holding Court for Union County, Oregon, to-wit: On the front of the Court House door, in the
City of Union, in said County and State, and that said notices remained posted thirty days previous to the presentation of said
petition as I verily believe.

J. R. Oliver
March

Subscribed and sworn to before me this 4 day of _____ 1891.

James Oliver

Notice of Road Petition

To all Persons Concerned You and each and all of you will take notice that the undersigned house holders for Ugoum County Oregon residing in the vicinity where the hereinafter described road is

proposed to be will at the next session of the County Court for Ugoum County Oregon to wit On

Wednesday the 4th day of March A D 1891 respectfully present to said Court

a petition praying said Court to lay out and establish a County road within said County on the following line or route to wit

Commencing at the Northern terminus of Fir Street in Henderson addition to the town of Elgin Ugoum County Or thence West to the North West cor. of Sec Twp. 17 on North Range 39 E. 174. Thence North two miles to the South East cor. of Sec 33 Twp. 17 North R. 39 E. 174. Thence West-south-west - bearing - rods to a certain stake marked A Thence in a northwesterly direction to the North West cor. of the South West 1/4 of the South East 1/4 of Sec. 33 Twp. 17 North Range 39 E. 174. Thence north 3/4 miles to the North West cor. of the North East 1/4 of said Sec 33 terminating at said point. All of which points and places are in Ugoum County State of Oregon

NAMES

NAMES

James Farley	James Holman
George Gibson	Albert C. Schotte
Wm. Schramm	Newton M. Beach
J. H. H. H. H.	C. S. Gore
Frank Graham	E. H. Standcliff
W. J. Dancy	J. P. Young
J. G. Lane	Jacob Smokert
John C. H. H.	Frank Lewis
C. Maxwell	F. W. Dickell
I. Wilson	George Lompman
Kinder Parks	Raymon Elmer
David Lynd	C. A. Martland
W. A. Elmer	R. Morris
W. H. Justice	D. J. Shelton
M. L. Storace	John Vassar
H. P. Fadd	Henry Vassar
C. A. Andrew	A. P. B. B.

Thomas P. Smith
C. Stancliff
R. G. Nickell
John Lane
J. F. Easley
J. M. Parr
W. S. gent
Adrian Christensen
W. H. Moore
Peter Falb.
H. C. Christensen
W. R. Hawk
H. M. Hansaker
S. G. Lemons
A. J. Fulmer
A. Ferguson
Winters Crawford
B. F. Phipps
H. J. Daley
William Goldston
Henry J. Toop
W. A. Galloway
Peter McShann
Thomas McElroy
J. S. Galloway
Samuel Parker
H. S. Galloway
W. C. Pearson
H. H. Calleney
O. K. Fogall
W. E. Brownell

W. B. Starr
W. D. Sutton
P. Wach
C. L. Harris
Henry P. Smith
C. H. Cosser
D. F. Brown
James J. Donovan
W. T. Kirkman
J. W. Hughes
E. L. Harris
H. H. Beach
Ira W. Phillips
R. C. May
C. R. Patton
C. F. Williams
W. J. Lamm
W. J. Hartill
A. In Prouty
M. H. Barth

STR Church
February 2nd 1891

WILLIAMS.

MAY 1891

James Oliver

ORANGE COUNTY

[Faint handwritten notes and markings]

[Faint handwritten notes and markings]



A large table with multiple columns and rows, mostly blank or containing very faint, illegible text. The table structure is visible through the grid lines.

J. L. HINDMAN,
NOTARY PUBLIC & REAL ESTATE AGENT.

PROPRIETOR OF

Hindman's Addition to Elgin.

Elgin, Oregon, Feb. 3rd 1891

To the Hon. County Court
of Union Co.

Enclosed find affidavit & bond
of J. T. Salloway, accompanying notice and petition
for county road. The notices were posted here on the
morning of Feb. 2nd 1891 and have remained posted here all
day on Feb. 3rd making 30th day inclusive

You will please get the party at Court house to make
affidavit of posting notice at Court house. I am not
informed who did this but presume it was the
Clerk or his deputy. I am informed that there
will be a fight made against it by the Baber estate
but farther than this I have heard no opposition. They will claim
damage on the grounds that it separates their land, but
they already have a fence on the line of the proposed
road and if they desire access to the land lying north
of road they can easily get a passage for stock
under a bridge with but little expense to anyone
and the petitioners would willingly pay any reasonable
bill of damage before losing the road, as there is no
county road leading into Elgin from the North or West.
Hoping the petition may meet with your approval, I remain yours etc.

J. L. Hindman

FILED.

MAR 4 1891

James Owen
County Clerk.

Know All Men by These Presents, That we

J. T. Galloway

and

of the County of Union

and State of Oregon, are held and firmly bound unto the said County of Union in the sum of

One Hundred

Dollars, the payment of which, well and truly to be

made, we bind ourselves, our heirs, executors and administrators firmly by these presents.

Signed this 3rd day of March A. D. 1887

NOW, the condition of the above obligation is such, That, whereas the above named

J. T. Galloway

and

and others,

have petitioned the County Court of said County of Union, at the March

Term, 1887, thereof, for a County Road, commencing at the northern terminus of Fir St. in

Hindman's addition to the town of Elgin, Union Co. Thence West to the N.W. corner

of Sec. 15. Thence north R. 39 E. Wm. Thence north two mi. to the S.E. cor. of

Sec. 33. Thence north R. 39 E. Wm. Thence West about 70 rods to a sec.

said stake marked "R" thence in a westerly direction to the N.W. cor. of the N.E. 1/4

of said Sec. 33. Thence north 2 mi. to N.W. cor. of N.E. 1/4 of said Sec. 33. Thence terminating

all of said points and places being in Union Co. Or.

NOW, if the above named

J. T. Galloway

shall well and truly pay, or cause to be paid, all costs and expenses that may be incurred by reason of the view or review of said Road, in case the prayer of said petitioners be not granted or allowed, then that this obligation shall be void, otherwise to remain in full force and virtue.

J. T. Galloway

[L. S.]

[L. S.]

STATE OF OREGON,

County of Union } ss.

I, J. T. Galloway

and, each for himself, says,

that I am worth the sum of Five Hundred - - Hundred Dollars

over and above all debts and liabilities and property exempt from execution; that I am a resident and householder in said County and State.


J. T. Galloway

and sworn to before me this 3rd day of March A. D. 1887

J. Hindman

Clerk.

Notary Public for Or.



In the County Court of the
State of Oregon,

County.

IN THE MATTER OF THE

ROAD.

BOND OF ROAD PETITIONERS.

Approved *March 4 1891*

E. N. Randall
COUNTY JUDGE.

Filed 188.....


COUNTY CLERK.

By

FILLED
DEPUTY

MAR 4 1891

Thomas Owen
County Clerk.



REPORT OF VIEWERS.



TO THE HONORABLE COUNTY COURT FOR UNION COUNTY, OREGON:

The undersigned viewers heretofore on the 4th day of *March*, 1891, appointed to view and lay out and alter the proposed County road, of which the survey hereto attached is a true and correct description, as petitioned for by *James Farley*, et al, beg leave to report that on the 16th day of *March*, 1891, in pursuance with said appointment and order, after being duly sworn to faithfully and impartially discharge the duties of said appointment, we proceeded to view out said proposed road for the whole distance thereof, and that in our opinion said proposed road should be laid out *and* established as a public highway of UNION COUNTY, OREGON. That the same *is* practicable and would add *greatly* to the convenience of the householders residing in the vicinity thereof, we therefore recommend that said proposed road be laid out *and* declared a public highway of said county.

John Elliott
John Graham Jr
James H. Morton

Filed March 30th 1891

Jewel Blower

Quesk

Field Notes of the Survey of the James Farley
 Road at Elgin done on Feb 16th 1891
 Commencing at the northern terminus of his
 St. in Handlans Addition to the Town of Elgin
 and running thence West

43	50	Chs to A 1	Thence N
36	50	" " 1 Mile Station	Thence N
80		" " 2 " "	" " N
47		" " A 2	Thence N
17	70	" " " 3	" N 57° W
14	47	" " " 4 and 3 Mile Station	Thence N 43° W
7	27	" " " 5	" N 55° W
13	54	" " " 6	" N
37	80	" " " 7	" N 47° E
2	40	" " " 8	" N 18° W
7	26	" " " 9	" N
8	00	" " " 10	" N 27° W
3	23	" " 4 Mile Station	" N 27° W
3	77	" " A 11	" N 38° E
6		" - The Terminus of the Road at the N. E. Corner between Secs 28 and 33 in T. 2. N. Range 39 East Will Mar	

J. L. Coates
 Surveyor

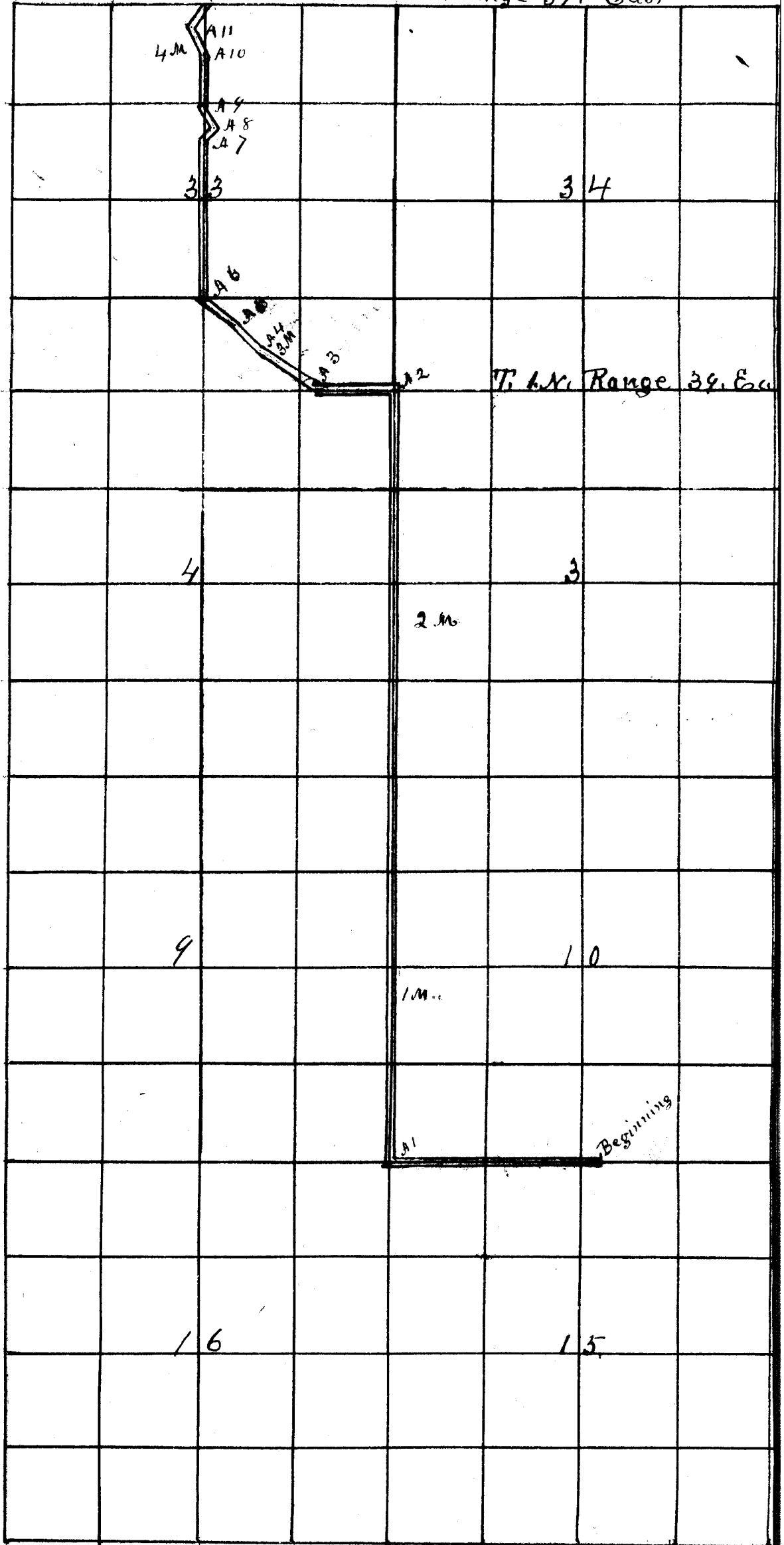
FILED

APR 8 1891

James D. Lewis
County Clerk

Terminus

T. 2. N. Range 39. East



True Meridian

Scale 3 in to 1 mile



First Judicial Day

Wednesday March 4th 1891

termination of said road, and it satisfactorily appearing to the Court that notice has been given by advertisement posted at the place of holding County Court to wit: at the front of the Court House door in County of Union State of Oregon and also in three public places in the vicinity of said proposed road, to wit;

One on the front of the Post office at North Powder, One on the front of Joe Carrolle blacksmith shop, and one on the front of Bobiers Livory stable all in the town of North Powder in Union County for more than thirty days immediately prior to the presentation of said petition to this Court; notifying all persons concerned that application would be made to this Court at the present session of this Court; and that notices so posted were in due form and duly signed by the petitioners and that a bond for the cost of this proceeding has been duly given. And the Remonstrance against said road having been heretofore overruled and denied

It is therefore ordered that W^m Pearson, Clarence Wilson and John Shaw be appointed Viewers of said road, and that J. L. Curtis be appointed surveyor of said road, and that they meet at North Powder on the 20th day of March 1891 at the hour of 10 o'clock AM and after qualifying, to view, survey and lay out said road according to law

In the Matter of the Proposed
County Road petitioned for
By James Farley et al

Come now James Farley one of the petitioners for the above named proposed County road, and presents to the Court the petition of himself and others, praying

First Judicial Day

Wednesday March 4th 1891.

for the location and establishment of a County road described as follows to wit:

Commencing at the Northern terminus of first street in Hindsmans Addition to the town of Elgin Union County Oregon and thence West to the NW cor of section Fifteen T¹ N R 39 E W M thence North two miles to the South East Cor of sec 33 T² N R 39 E W M thence West about seventy rods to a certain stake marked R thence in a Northwestwaly direction to the North West Cor of the South West 1/4 of the South East 1/4 of sec 33 T² N R 39 E W M thence N 3/4 miles to North West Cor of the NE 1/4 of said sec 33 terminating at said point all of which points and places are in Union County State of Oregon.

And it appearing to the Court that said petition is signed by more than twelve householders of this County residing in the vicinity of said proposed road, and that said petition properly specifies the place of beginning, intermediate points and place of termination of said road, and it satisfactorily appearing to the Court that notice has been given by advertisement posted at the place of holding County Court, to wit: at the front of the Court house in County of Union State of Oregon, and, also in three public places in the vicinity of said proposed road, to wit: One at the Northern terminus of said proposed road, One at the residence of J. T. Galloway on the present travelled road to saw mill of the Elgin Lumber Co and one at the Post office in Elgin Union County Oregon for more than thirty days immediately prior to the presentation of said petition to this Court, notifying all persons concerned that appli-

First Judicial Day Wednesday March 4th 1891

eration would be made to this court at the present session of this Court; and that the notices so posted were in due form and duly signed by the petitioners, and that a bond for the cost of this proceeding has been duly given.

It is therefore ordered, that James H. Morton, James Graham Jr and John Elliott be appointed Viewers of said road, and that J. L. Curtis be appointed surveyor of said road, and that they meet at Elgin on the 16th day of March 1891 at the hour of 10 o'clock A.M. and after qualifying, to view, survey and lay out said road according to law.

In the Matter of County Road petitioned for by W. D. Arnold et al

Comes now W. D. Arnold one of the petitioners for the above named proposed County road, and presents to the Court the petition of himself and others praying for the location and establishment of a County road described as follows to wit:

Commencing 1.25 chs north of the bridge at Cro Dell at a rock marked R. buried in the center of the road

Thence	S	74° W	16 Chs	to a	1
"	N	82° "	4 "	" "	2
"	N	59° "	4 "	" "	3
"	N	36° "	2 "	" "	4
"	"	"	10 "	" "	5
"	"	11° W	6 "	" "	6
"	"	30° "	5 "	" "	7
"	"	48° "	4 "	" "	8
"	"	78° "	6 "	" "	9
"	S	82° "	5 "	" "	10
"	S	67° "	8 "	" "	11
"	"	56° "	6.50 "	" "	12
"	"	70° "	3.50 "	" "	1 mile post
"	"	70° "	20 "	" "	a 13
"	"	72° "	14 "	" "	" 14
"	N	74° "	15 "	" "	" 15
"	"	46° "	12 "	" "	" 16
"	"	53° "	11 "	" "	" 17
"	S	73° "	8 "	" "	to mile post

First judicial Day

Wednesday April 8th 1891

road and that they meet at the CroDell Bridge on April 25th 1891 at the hour of 10 o'clock A.M. and after qualifying to view, survey and lay out, ^{said road} according to law.

In the Matter of the Road }
petitioned for by J.C. Oliver et al }

This Matter came on to be heard at this time upon the Report of Viewers heretofore filed herein and said report having been read in open Court as required by law It is therefore ordered that said report be held for a second reading on some other day of this term of Court

In the Matter of the Road }
petitioned for by Jas Farley et al }

This Matter came on to be heard at this time on the Report of Viewers heretofore filed herein and said report having been read in open Court as required by law It is therefore ordered that said report be held for a second reading on some other day of this term of Court

In the Matter of the Road }
petitioned for by G.M. Tartar et al }

This Matter came on to be heard at this time on the Report of Viewers heretofore filed herein and said report having been read in open Court as required by law It is therefore ordered that said report be held for a second reading on some other day of this term of Court.

In the Matter of the }
Catherine Creek Improvement }

This Matter came on to be heard upon the Remonstrance heretofore filed herein and the Court not being fully advised in the premises takes it under advisement to be acted on at the next regular term of this Court

Second Judicial Day

Thursday April 9th 1891

of said County.

A. O. Greener

George Henderson

And said report of the viewers and the report of the surveyors having been now publicly read in open court, on two several days of the present term of the court, and it appearing to the court that said viewers report favorably thereon, and recommend that said proposed road be established as a County road and be declared a public highway of Union County, Oregon and all the proceedings herein having been regular, and according to law, and no remonstrance or claim for damages having been filed herein and there having been no cause shown why this proposed road should not be declared a public highway and ordered open according to law, and the court being satisfied from the report of the viewers that such road will be of public utility it is therefore considered and ordered by the court that said reports of the viewers and surveyor be approved and adopted by the court, and that said proposed road be declared a public highway of Union Co., Oregon and ordered opened up and placed in repair for travel according to law. It is further ordered that the report of the viewers be placed on record in this Journal and that the surveyor's plat of the proposed road and his field notes of the survey thereof be placed on record in the book of Plats of the County roads of Union County, Oregon, and that C. A. Oliver Road supervisor of road District No. 31 the same being the road district in which said road is located, be furnished with a copy of the petition herein, and a copy of this decree and ordered to open up said road and place the same in repair for travel.

In the Matter of the proposed
County Road petitioned for
by James Darley et al

This Matter came on to be heard
at this time on the reports of the Viewers and Surveyor heretofore.

Second Judicial Day

Thursday April 9th 1891

appointed, herein for a second reading as provided by law, and the Report of Viewers bring in words following, to wit:

Report of Viewers

To the Honorable County Court for Union County, Oregon:

The undersigned viewers heretofore on the 4 day of March 1891 appointed to view and lay out and alter the proposed County road of which the survey hereto attached is a true and correct description as petitioned for by James Farley et al beg leave to report that on the 16th day of March 1891 in pursuance with said appointment and order after being duly sworn to faithfully and impartially discharge the duties of said appointment, we proceeded to view out said proposed road for the whole distance thereof, and that in our opinion said proposed road should be laid out and established as a public highway of Union County Oregon. That the same is practicable and would add greatly to the convenience of the householders residing in the vicinity thereof we therefore recommend that said proposed road be laid out and declared a public highway of said county

John Ellist
John Graham Jr.
James A. Moxton

And said report of the viewers and the report of the surveyors having been now publicly read in open court, on two several days of the present term of the court, and it appearing to the court that said viewers report favorably thereon, and recommend that said proposed road be established as a County road and be declared a public highway of Union County, Oregon and all the proceedings herein having been regular, and according to law and no remonstrance or claim for damages having been filed herein, ^{except the remonstrance which is hereby overruled and denied} and there having been no cause shown why this proposed road should not be declared a public highway and ordered open according to law and the court being satisfied from the report of the viewers that such road will be of public utility it is therefore considered and ordered by the court that said reports of the viewers and

Second Judicial Day

Thursday April 9th 1891.

surveyor be approved and adopted by the court and that said proposed road be declared a public highway of Union Co. Oregon, and ordered opened up and placed in repair for travel according to law. It is further ordered that the report of the viewers be placed on record in this journal, and that the surveyor's plat of the proposed road and his field notes of the survey thereof, be placed on record in the book of Plate of County roads of Union County, Oregon, and that T Heigenbotham Road Supervisor of road District, No. 15 the same being the road district in which said road is located be furnished with a copy of the petition herein, and a copy of this decree and ordered to open up said road and place the same in repair for travel.

In the Matter of the proposed }
County Road petitioned for by }
Joseph Heuffman et al }

Comes now Joseph Heuffman one of the petitioners for the above named proposed County road, and presents to the Court the petition of himself and others, praying for the location and establishment of a County road described as follows to wit: Beginning at the South West cor of the South East Quarter of Sec 16 Twp One North Range 40 E W M, running thence East $\frac{1}{2}$ mile to the S.E. cor of said Sec 16 thence in a direction a little South of East about 40 rods to a certain stake marked A thence in a North Easterly direction about 40 rods to a stake marked T, thence East one mile to the S.E. corner of SW⁴ of SW⁴ of Sec 14 Twp one North Range 40 E W M, thence North $\frac{1}{4}$ mile there intersecting the County road, and there terminating. All the above points and places being in Union County State of Oregon. The above described road to be forty feet in width, and it appearing to the Court that said petition is signed by more than twelve householders of this County residing in the vicinity of said proposed road, and that said petition properly specifies the place of beginning, intermediate points and place of termination.