

Petition filed April 9th 1891
Viewers appointed J. L. E. P. 395
Ordered opened , , 437

— 379 —

Petitioned By Jos Huffsmann
et al

Commencing at the SW corner of
S E⁴ Sec 16 T¹ N R 40 E W M and
terminating one fourth mile
North of S E corner of SW⁴ S
Sec 14 T¹ N R 40 E W M

RECORDED
MAY 1 1891
U.S. DEPT. OF THE INTERIOR
GEOLOGICAL SURVEY

Petition for County Road.

TO THE HONORABLE COUNTY COURT FOR Union COUNTY, OREGON:

The undersigned, householders of Union County, Oregon, residing in the vicinity where the hereinafter described road is proposed to be, respectfully petition your Honorable body to lay out, alter and establish a County road within said County on the following line or route, to-wit:

Beginning at the South East cor. of the south. East-quarter of Sec. 16. Twp. One North, Range 40 E. 1m. running thence East 1/2 mile to the S. E. cor. of said Sec. 16. Thence in a direction a little South of East, about 40 rods to a certain stake marked R. Thence in a northerly direction about 40 rods to a stake marked S. Thence East one mile to the S. E. cor. of S. W. 1/4 of S. W. 1/4 of Sec. 14 Twp. one North Range 40 E. 1m. Thence North 1/4 mile thence intersecting the county road, and here terminated at the above points and places being in Union County State of Or. The above described road to be Forty feet in width.

And in duty bound your petitioners will ever pray, &c.

NAMES:

NAMES:

Joseph Huffman
 James H. McCoy
 W. W. Garden
 John R. Weaver
 B. H. McCoy
 John Garrett
 J. D. Masters
 A. Warden
 G. L. Wade
 Jacob Buggen
 J. J. Rogers

W. B. Knight
 J. L. Tim
 C. J. Weaver
 W. B. Hindman
 G. B. Tucker
 E. L. Taylor
 W. S. Ezell
 R. J. Wade
 S. H. Huffman

FILED

APR 9 1891

James Lewis
County Clerk.

STATE OF OREGON,
County of Union. } ss.

I, W. B. Knight

being first duly sworn, say that I posted three several notices, of which the notice hereunto attached is a true and correct copy, in three public places in said County in the vicinity of the proposed road therein described, to-wit: One at the junction of roads 44 East of the residence of F. L. Wade, one at the crossing of the road at Clark's Creek, near the residence of W. B. Hindman and one at the eastern terminus of the proposed road and on the present county road leading to the mountains

thirty days previous to the presentation of the road petition therein mentioned, to-wit: On the 3rd day of March 1891, and that thereafter and thirty days previous to the presentation of said road petition therein mentioned, to-wit: On the day of 18 , I posted a true and correct copy of said notice at the place of holding Court for Union County, Oregon, to-wit: On the front of the Court House door, in the City of Union, in said County and State, and that said notices remained posted thirty days previous to the presentation of said petition as I verily believe.

W. B. Knight


Subscribed and sworn to before me this 4th day of April 1891.

J. P. Hindman
Notary Public

FILLED.

APR 9 1891

James Owen
County Clerk.



Notice of Road Petition.

To all Persons Concerned: You, and each and all of you, will take notice that the undersigned, householders for Union County, Oregon, residing in the vicinity where the hereinafter described road is proposed to be, will at the next session of the County Court for Union County, Oregon, to wit: On Wednesday, the 8 day of April A. D. 1891, respectfully present to said Court

a petition praying said Court to lay out, alter and establish a County road within said County on the following line or route, to-wit:

Beginning at the South West cor. of the South East quarter of Sec. 16 Twp. one north of Range 40 E. 11th. Thence east $\frac{1}{2}$ mile to the S. E. cor. of said Sec. 16 thence in a direction a little south of East about 40 rods to a certain stake marked R. Thence in northwesterly direction about 40 rods to a stake marked L. Thence via one mile to the S. E. cor. of the S. 1/4 of the S. 1/4 of Sec. 14 Twp. one north of Range 40 E. 11th. Thence N. 75° W. $\frac{1}{4}$ mile thence intersecting with the county road and thence terminating. All of the above points and places being in Union County State of Oregon. The above described road to be a 20 ft. section wide.

NAMES:

NAMES:

Joseph Huffman
James H. McCoy
~~John W. Gordon~~
John R. Weaver
A. H. McCoy
Ed. Gurit
J. H. Masten
J. H. Gordon
E. L. Wade
Jacob Kuyger
J. H. Rogers

W. B. Knight
J. L. Linn
G. E. Weaver
W. B. Kindman
G. R. Tucker
E. S. Taylor
W. S. Ezell
P. J. Wade
S. H. Huffman

PAID.

APR 9 1891

James Davis
County Clerk.

STATE OF OREGON,
County of Union, } ss.

I, *Geo Benson*

being first duly sworn, say that I posted ^{One} ~~three several notices~~, of which the notice hereunto attached is a true and correct copy, in ~~the~~ ^{one} public places in said County in the vicinity of the proposed road therein described, to-wit: One

~~thirty days previous to the presentation of the road petition therein mentioned, to-wit: On the~~ day of ~~18~~ and that thereafter ~~and~~ thirty days previous to the presentation of said ~~and~~ petition therein mentioned, to-wit: On the 26th day of February 1891, I posted a true and correct copy of said notice at the place of holding Court for Union County, Oregon to-wit: On the front of the Court House door, in the City of Union, in said County and State, and that said notice remained posted thirty days previous to the presentation of said petition as I verily believe.

Geo Benson

Subscribed and sworn to before me this 9th day of April 1891.

James Oliver

FILLED.

APR 9 1891

James Davis
County Clerk.

Notice of Road Petition.

To all Persons Concerned: You, and each and all of you, will take notice that the undersigned, house-

holders for Union County, Oregon, residing in the vicinity where the hereinafter described road is

proposed to be, will at the next session of the County Court for Union County, Oregon, to wit: On

Wednesday, the 8th day of April A. D. 1891, respectfully present to said Court

a petition praying said Court to lay out, alter and establish a County road within said County on the following line or route, to-wit:

Beginning at the South West cor. of the Southeast quarter of Sec. 16 Twp. one north Range 40 E. 11 W. Thence east $\frac{1}{2}$ mile to the South east cor. of said Sec. 16. Thence in a direction a little south of East (about 40 rods) to a certain stake marked R. Thence in a northeasterly direction about 40 rods to a stake marked P. Thence east one mile to the S. E. cor. of the S. W. $\frac{1}{4}$ of the S. W. $\frac{1}{4}$ of Sec. 14 Twp. one north Range 40 E. 11 W. Thence north $\frac{1}{4}$ mile thence intersecting the county road and thence terminating. All of the above points and places being in Union County State of Oregon. The above described road to be Forty ft. in width.

NAMES:

NAMES:

Joseph Huffman
 James H. McCoy
 Wm. Garden
 John B. Weaver
 H. H. McCoy
 John Garrett
 J. de Mester
 Amos Garden
 F. L. Wade
 Jacob Bruyer
 J. H. Rogers

W. B. Knight
 J. L. Fine
 L. L. Weaver
 W. B. Hindman
 G. B. Tucker
 C. H. Taylor
 W. S. Esell
 R. J. Wade
 S. F. Huffman

Accepted by the Board of Supervisors
 July 26th 91

FILED.

APR 9 1891

James Davis
County Clerk.

Know All Men by These Presents, That we W B Knight

and S H Huffman of the County of Union and State of Oregon, are held and firmly bound unto the said County of Union in the sum of One hundred and fifty Dollars, the payment of which, well and truly to be made, we bind ourselves, our heirs, executors and administrators firmly by these presents.

Signed this 4 day of April A. D. 1891

NOW, the condition of the above obligation is such, That, whereas the above named

W B Knight and S H Huffman and others,

have petitioned the County Court of said County of Union at the April

Term, 1891, thereof, for a County Road, commencing

at the S. W. cor of the S. 1/4 of Sec 16 Twp. one N. R. 40 E. W. M. Thence E. 1/2 mi to S. E. cor of said Sec. 16 Thence in a direction a little south of East, about 40 rods to a stake marked "R" Thence in a westerly direction about 40 rods to a stake mark "T" Thence East one mile to the S. E. cor of S. 1/4 of the S. 1/4 Sec. 14 Twp. one N. R. 40 E. W. M. Thence north 1/2 mi Thence intersecting and there terminating, all in Union Co. Or. said road to be 40 ft. wide

NOW, if the above named

W B Knight and S H Huffman

shall well and truly pay, or cause to be paid, all costs and expenses that may be incurred by reason of the view or review of said Road, in case the prayer of said petitioners be not granted or allowed, then that this obligation shall be void, otherwise to remain in full force and virtue.

W. B. Knight [L. S.]

S. H. Huffman [L. S.]

STATE OF OREGON.

County of Union } ss.

I, W B Knight and, S H Huffman each for himself, says,

that I am worth the sum of One hundred Hundred Dollars over and above all debts and liabilities and property exempt from execution; that I am a resident and householder in said County and State.

W. B. Knight
S. H. Huffman

Subscribed and sworn to before me this 4 day of April A. D. 1891

J. Lindman
Notary Public for Or.

In the County Court of the
State of Oregon,

Umatilla County.

IN THE MATTER OF THE

Joseph H. Hoffmann

ROAD.

BOND OF ROAD PETITIONERS.

Approved *April 10th 1891*

COUNTY JUDGE.

Filed *April 10th 1891*

COUNTY CLERK.

James Oliver


By

DEPUTY


April 15, 1891

W. Sanders

Co. Justice



T. 1. N. Range 40 East



REPORT OF VIEWERS.

TO THE HONORABLE COUNTY COURT FOR UNION COUNTY, OREGON:

The undersigned viewers heretofore on the 8th day of April, 1891, appointed to view and lay out and alter the proposed county road, of which the survey hereto attached is a true and correct description, as petitioned for by Jos Huffmann & others, et al, beg leave to report that on the 25th day of April, 1891, in pursuance with said appointment and order, after being duly sworn to faithfully and impartially discharge the duties of said appointment, we proceeded to view out said proposed road for the whole distance thereof, and that in our opinion said proposed road should be laid out and established as a public highway of Union County, Oregon; that the same is practicable and would greatly add to the convenience of the householders residing in the vicinity thereof. We therefore recommend that said proposed road be laid out and declared a public highway of said county.

J. A. Lerman
John Graham Jr
J. H. Morton
VIEWERS.

Field Notes of the Survey, of a proposed County Road as
petitioned for Joseph Hoffman et al. Done Apr 28th 1891
Commencing at the S W corner of the S E⁴ of Sec 16, T. 14 N.
Range 40 E. Well and running thence E

40.00	Chs to A 1	Thence S 84° E
9.00	" " 2	" N 80° E
11.25	" " 3	" E
19.75	" " 1 Mile Station	Thence E
60.00	" " A 4	Thence N
20.00	" " the terminus of the Road: all points and Stations being properly marked and designated by Rocks placed in the center of the Road	

J. L. Curtis
Surveyor

FILLED.

MAY 2 1891

James Oliver

County Clerk

Second Judicial Day

Thursday April 9th 1891.

surveyor be approved and adopted by the court and that said proposed road be declared a public highway of Union Co. Oregon, and ordered opened up and placed in repair for travel according to law. It is further ordered that the report of the viewers be placed on record in this journal, and that the surveyor's plat of the proposed road and his field notes of the survey thereof, be placed on record in the book of Plate of County roads of Union County, Oregon, and that T Heigenbotham Road Supervisor of road District, No. 15 the same being the road district in which said road is located be furnished with a copy of the petition herein, and a copy of this decree and ordered to open up said road and place the same in repair for travel.

In the Matter of the proposed }
County Road petitioned for by }
Joseph Heuffman et al }

Comes now Joseph Heuffman one of the petitioners for the above named proposed County road, and presents to the Court the petition of himself and others, praying for the location and establishment of a County road described as follows to wit: Beginning at the South West cor of the South East Quarter of Sec 16 Twp One North Range 40 E W M running thence East $\frac{1}{2}$ mile to the S.E. cor of said Sec 16 thence in a direction a little South of East about 40 rods to a certain stake marked A thence in a North Easterly direction about 40 rods to a stake marked T, thence East one mile to the S.E. corner of SW⁴ of SW⁴ of Sec 14 Twp one North Range 40 E W M, thence North $\frac{1}{4}$ mile there intersecting the County road and there terminating. All the above points and places being in Union County State of Oregon. The above described road to be forty feet in width, and it appearing to the Court that said petition is signed by more than twelve householders of this County residing in the vicinity of said proposed road, and that said petition properly specifies the place of beginning, intermediate points and place of termination

Second Judicial Day

Thursday April 9th 1891

of said road, and it satisfactorily appearing to the Court that notice has been given by advertisement posted at the place of holding County Court, to wit: at the front of the Court House door in County of Union State of Oregon, and, also in three public places in the vicinity of said proposed road, to wit: One at the junction of roads $\frac{1}{4}$ East of the residence of F. L. Wade, one at the crossing of the road at Clarke Creek near the residence of W. B. Hindman, and one at the Eastern terminus of the proposed road and on the present County Road leading to the mountains for more than thirty days immediately prior to the presentation of said petition to this Court, notifying all persons concerned that application would be made to this Court at the present session of this Court; and that the notices so posted were in due form and duly signed by the petitioners, and that a bond for the cost of this proceeding has been duly given.

It is therefore ordered that J. A. Cowan, Jas. H. Morton and John Graham be appointed viewers of said road, and that J. L. Swartz be appointed surveyor of said road, and that they meet at Jos. H. Morton's house on the 26 day of April 1891 at the hour of 10 o'clock A.M. and after qualifying, to view, survey and lay out said road according to law.

In the Matter of the Dis- }
tribution of Road Funds }

This Matter came on to be heard at this time on the distribution of the Road funds as provided by law and it appearing to the Court that not all the taxes have yet been collected and that final settlement with the Sheriff as Tax Collector has been continued until the May term of this Court and that a complete distribution of the Road Funds cannot be made until that time; but that the Road Supervisors ought to be furnished with sufficient funds to meet present emergencies over and above the transient Road Taxes collected by them. It is therefore considered and ordered by the Court

First Judicial Day

Wednesday May 6th 1891

at this time on the Viewers report for the first reading and said report having been read in open Court as required by law It is ordered that said report be held for a second reading on some other day of this term of Court

In the Matter of the proposed County Road petitioned for by Joseph Bartlett et al }

This Matter came on to be heard at this time on the Report of Viewers for the first reading and said report having been read in open Court as required by law It is ordered that said report be held for a second reading on some other day of this term of Court.

In the Matter of the proposed change in County Road petitioned for by Lou Mahaffey }

This Matter came on to be heard at this time on the Report of Viewers for the first reading and said report having been read in open Court as required by law It is ordered that said report be held for a second reading on some other day of this term of Court

In the Matter of the Road petitioned for by Joe Huffman et al }

This Matter came on to be heard at this time on the Report of Viewers for the first reading and said Report having been read in open Court as required by law It is ordered that said Report be held for a second reading on some other day of this term of Court

In the Matter of the proposed County Road petitioned for by C. B. Leep et al }

Comes now C. B. Leep one of the petitioners for the above named proposed County road and presents to the Court

Second Judicial Day

Thursday May 4th 1891

In the Matter of the proposed Road,
petitioned for by Jos Huffman et. al.

This Matter came on to be heard at this time on the reports of the Viewers and Surveyor heretofore appointed herein for a second reading as provided by law, and the Report of Viewers bring in words following, to wit

Report of Viewers

To the Honorable County Court for Union County Oregon:

The undersigned viewers heretofore on the 8th day of April 1891 appointed to view and lay out and alter the proposed county road, of which the survey hereto attached is a true and correct description as petitioned for by Jos Huffman et. al, beg leave to report that on the 28th day of April 1891 in pursuance with said appointment and order, after being duly sworn to faithfully and impartially discharge the duties of said appointment, we proceeded to view out said proposed road for the whole distance thereof, and that in our opinion said proposed road should be laid out and established as a public highway of Union County Oregon. That the same is practicable and would add greatly to the convenience of the householders residing in the vicinity thereof, we therefore recommend that said proposed road be laid out and declared a public highway of said County.

J. A. Cowan
John Graham
J. A. Morton

And said report of the viewers and the report of the surveyors having been now publicly read in open court, on two several days of the present term of the Court, and it appearing to the court that said viewers report favorably thereon, and recommend that said proposed road be established as a County road and be declared a public highway of Union County, Oregon, and all the proceedings herein having been regular, and according to law, and

Second Judicial Day

Thursday May 7th 1891

no remonstrance or claim for damages having been filed herein and there having been no cause shown why this proposed road should not be declared a public highway and ordered open according to law, and the court being satisfied from the report of the viewers that such road will be of public utility it is therefore considered and ordered by the Court that said reports of the viewers and surveyor be approved and adopted by the Court, and that said proposed road be declared a public highway of Union Co, Oregon and ordered opened up and placed in repair for travel according to law. It is further ordered that the report of the Viewers be placed in record in this Journal, and that the surveyors plat of the proposed road and his field notes of the survey thereof, be placed on record in the book of plats of County roads of Union County, Oregon, and that E. E. Daylor Road Supervisor of road District, No 17, the same being the road district in which said road is located be furnished with a copy of the petition herein, and a copy of this decree and ordered to open up said road and place the same in repair for travel.

In the Matter of the proposed road,
petitioned for by J. N. Kimbrell et al.

This Matter came to be heard at this time on the reports of the Viewers and Surveyor heretofore appointed herein for a second reading as provided by law, and the Report of Viewers being in words following, to wit:

Report of Viewers.

To the Honorable County Court for Union County, Oregon:

The undersigned viewers heretofore on the 4th day of March 1891 appointed to view and lay out and alter the proposed County road, of which the survey hereto attached is a true and correct description as petitioned for by J. N. Kimbrell et al., beg leave to report that on the 20th day of March 1891 in pursuance with said appointment and order, after being duly sworn to faithfully and impartially discharge the duties of said appointment, we proceeded to view out said proposed