

No 26 Equity

—IN—

Circuit Court

UNION COUNTY

OREGON

Chas M Curry

Plaintiff

vs

J. M. Goff

Defendant

Action for

Docket

Page

Eakin & Carroll


Attorney for Plaintiff

Attorney for Defendant

Handwritten notes: 01 1/4, 01-10


454

Petitioned for by  
John Graham et al



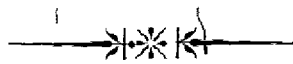
Beginning at SW Cor of the  
SE<sup>4</sup> Sec 5 Tp 17 N R 40 E 4th M  
and terminating at the SW  
corner of NE<sup>4</sup> of said Sec 5

Platte,



Viewers Aged Jul H p 205  
" Root " N " 223  
Petitions for damages recorded 49  
Ordered opened 16 252

# Notice of Road Petition



To all Persons Concerned You and each and all of you will take notice that the undersigned house holders for Union County Oregon residing in the vicinity where the hereinafter described road is proposed to be will at the next session of the County Court for Union County Oregon to wit on Wednesday the Third day of July

A D 1895 respectfully present to said Court a petition praying said Court to lay out alter and establish a County Road within said County on the following line or route to wit Beginning at a corner of a County Road at the South West corner of the South East quarter of Section five T14R40E of the Willamette meridian then North on said line as near as is practicable for a distance of one mile to the N.W. corner of the N.E quarter of said section five and intersecting a County Road and there terminating

NAMES

NAMES

John Graham  
 John Hill  
 John Sump  
 James Green  
 C. B. Wyatt  
 L. Blanchard  
 W. C. Jordan  
 R. A. Hug  
 J. H. Galloway  
 J. H. Norton  
 J. H. Weaver  
 Joseph Hoffmann  
 B. E. Mayfield  
 Julius C. Hug  
 Mrs. Mary B. ...

Dennis Shadden  
 J. J. Becker  
 T. H. Galloway  
 J. B. Shadden  
 J. H. Wickham  
 John B. ...  
 S. B. ...  
 W. B. Brewster  
 J. A. ...  
 J. A. Knapp  
 B. B. Thompson  
 A. J. ...  
 A. J. ...  
 J. P. Williams  
 Henry H. ...  
 Walter F. ...



FILED

MAY 20 1896

J. R. Oliver  
COUNTY CLERK





# Notice of Road Petition.



As all persons interested in and affected by you, with it is notified that the undersigned, Reside-  
 holder for Union County, Oregon, residing in the vicinity where the hereinafter described road is proposed to be built, at the next  
 session of the County Court for Union County, Oregon to wit, on Wednesday the \_\_\_\_\_ day of July  
 A. D. 1892, respectfully present to said Court a petition praying said Court to lay out alter and establish a County Road within  
 said County, on the following line or route to wit: Beginning at a County  
 Road at the South West corner of the  
 East Quarter of Section five - T14N R10E  
 of the Willamette Meridian Thence  
 North on said line as near as is  
 Practicable for a distance of one mile  
 to the N.W. corner of the North East  
 Quarter of said section from which  
 intersecting a County Road and  
 there terminating

NAMES

NAMES

John Graham  
 H. Townner  
 Gustave  
 James May  
 John McFadden  
 Cyrus Rust  
 George Green  
 John  
 J. P. Good  
 Ad Wadley  
 J. Worley  
 E. W. Peterson  
 J. H. Krummel  
 R. D. Cumber

John Hill  
 John Summ  
 J. J. Williams  
 James Green  
 H. G. Wyatt  
 J. B. Blanchard  
 W. C. Gordon  
 R. A. Hug  
 J. J. Gallaway  
 Albert Graham  
 J. H. Martin  
 J. C. Ward  
 Math Spenny  
 John Connor  
 John Freeman  
 B. Huppman  
 J. N. Chandler  
 J. C. Christensen  
 E. H. Garrett

J. T. Longham  
J. S. Taylor  
J. H. Weaver  
Joseph Huffman  
J. E. [unclear]  
Julius [unclear]  
Mrs. Mary Baggus  
W. W. Gardner  
G. D. Tucker  
G. L. Garrett  
James F. Elliott  
R. E. Elliott  
J. J. Hindman  
Jackson Graham  
Eugene Carver  
B. Witty  
William Ross  
Noah Richards  
P. L. Carlton

Dimmes - Ebadon  
E. J. Beckes  
E. J. Galloway  
J. B. Benschacter  
J. H. Watkins  
John Baly  
J. S. Baly  
W. R. Brecheese  
Jas. Baly  
J. A. Knight  
D. S. Thompson  
A. Long  
A. Crawford  
T. J. Williams  
Henry H. Hug  
Frank Graham  
Walter F. Hug  
T. L. Wade  
E. S. Heiler  
J. H. Cunningham  
Joseph Ott  
Arthur Phillips  
Charles Hall  
J. A. Hunsacker  
J. H. James  
Herman - Mitter  
George Yesington



STATE OF OREGON,  
County of Union, } ss.

1. John Graham

being first duly sworn, say that I posted three several notices, of which the notice hereunto attached is a true and correct copy, in three public places in said County in the vicinity of the proposed road therein described, to-wit: One at the Forks of the county Road at H. Towners Place and one at the Cemetery on the line of the Proposed Road and one on the county Road at J. H. Mortons Place

thirty days previous to the presentation of the road petition therein mentioned, to-wit: On the 31<sup>st</sup> day of May 1895, and that thereafter and thirty days previous to the presentation of said road petition therein mentioned, to-wit: On the \_\_\_\_\_ day of \_\_\_\_\_ 18\_\_\_\_, I posted a true and correct copy of said notice at the place of holding Court for Union County, Oregon to-wit: On the front of the Court House door, in the City of Union, in said County and State, and that said notices remained posted thirty days previous to the presentation of said petition as I verily believe.

John Graham

Subscribed and sworn to before me this 1<sup>st</sup> day of July 1895

J. W. White  
Justice of the peace

STATE OF OREGON, }  
County of Union. } ss.

I, GW Benson being first duly sworn, say that I posted three several notices, of

~~which the notice hereunto attached is a true and correct copy, in three public places in said County in the vicinity of the proposed road therein described, to-wit: One~~

~~Thirty days previous to the presentation of the road petition therein mentioned, to-wit: On the \_\_\_\_\_ day, of \_\_\_\_\_ 18\_\_\_\_, and that thereafter and thirty days previous to the presentation of said road petition~~

therein mentioned, to-wit: On the 1 day of June 1895, I posted a true and correct copy of ~~said~~ the hereto attached notice at the place of holding Court for Union County, Oregon, to-wit: On the front of the Court House door, in the City of Union, in said County and State, and that said notices remained posted thirty days previous to the presentation of said petition as I verily believe.

GW Benson

Subscribed and sworn to before me this 2 day of June 1895

J.R. Oliver  
Clerk

BOND OF ROAD PETITIONERS.

Know All Men by These Presents, That we, *John Graham* and *J. H. Morton*, of the County of Union and State of Oregon, are held and firmly bound unto said County of Union in the sum of *Two Hundred* Dollars, the payment of which, well and truly to be made, we bind ourselves, our heirs, executors and administrators firmly by these presents.

Signed this *21<sup>st</sup>* day of *July* A. D. 189*5*

Now, the condition of the above obligation is such, That, whereas the above named

*John Graham* and *J. H. Morton*, and others, have petitioned the County Court of said County of Union, at the *July* Term, 189*5*, thereof for a County Road, commencing at a *County Road* at the *South West* corner of the *South East* quarter of *Section five T. 1. N. 14. E.* of the *Willamette Meridian* thence *West* on said line as near as is *Practicable* for a distance of *one mile* to the *N. W.* corner of the *West* quarter of said *Section five* and intersecting a *County Road* and there *terminating*

Now, if the above named *John Graham* and

*J. H. Morton* shall well and truly pay, or cause to be paid, all costs and expenses that may be incurred by reason of the view or review of said Road, in case the prayer of said petitioners be not granted or allowed, then that this obligation shall be void, otherwise to remain in full force and virtue.

*John Graham* (L. S.)

*J. H. Morton* (L. S.)

STATE OF OREGON, }  
County of Union. }

*John Graham* and *J. H. Morton*, each for himself, says, that I am worth the sum of *Two* Hundred Dollars over and above all debts and liabilities and property exempt from execution; that I am a resident and householder in said County and State.

*John Graham*  
*J. H. Morton*

Subscribed and sworn to before me this *1<sup>st</sup>* day of \_\_\_\_\_ A. D. 189*5*

*J. White*  
Justice of the Peace  
County Clerk

In the County Court of the State  
of Oregon, Union County.

IN THE MATTER OF THE

*John Graham*  
ROAD.

**BOND OF ROAD PETITIONERS.**

Approved *July 13* 1895

County Judge.

Filed *July 13* 1895

*J. D. Davis*  
County Clerk.

*[Signature]*  
Deputy.

*Thos Higgenbotham*  
*Peter McBetham*  
*Charles Bechtel*

*Thos Higgenbotham*

REPORT OF VIEWERS.

TO THE HONORABLE COUNTY COURT FOR UNION COUNTY, OREGON:

The undersigned viewers heretofore on the 9 day of Aug, 1895, appointed to view and lay out and alter the proposed county road, of which the survey hereto attached is a true and correct description, as petitioned for by John Graham et al, beg leave to report that on the 31 day of Aug, 1895, in pursuance with said appointment and order, after being duly sworn to faithfully and impartially discharge the duties of said appointment, we proceeded to view out said proposed road for the whole distance thereof, and that in our opinion said proposed road should be laid out and established as a public highway of Union County, Oregon; that the same is practicable and would add to the convenience of the householders residing in the vicinity thereof. We therefore recommend that said proposed road be laid out declared a public highway of said county.

J. M. Siggeinbotham  
Peter N. Shain  
E. E. Jones  
VIEWERS.



## Report of Surveyor.

To the Hon. County Court of Union County, Oregon:

I, the undersigned, County Surveyor, appointed to survey the county road proposed by John Graham et al., beg leave to report that on the 31 day of August 1895, in pursuance of said appointment and order, I Surveyed said proposed road for the whole distance thereof, the following being the field notes of said survey:

Beginning at the S. W. corner of the S E 1/4 of Section No 5 T. 1 N. of Range 40 E W. M. thence north 79 chains and 90 links to the N W corner of the N E 1/4 of Sect- No 5 T. 1 N. of Range 40 E W. M.

W B Blakeslee.  
County Surveyor.

F I L E D

SEP 4 1896

*J. R. Oliver*  
COUNTY CLERK

R 14 2 W

31

32

R 1 N

RT

4

5

R

7

8

FILED

SEP 4 1886

J. R. Oliver  
COUNTY CLERK.

REPORT OF VIEWERS.

TO THE HONORABLE COUNTY COURT FOR UNION COUNTY, OREGON:

The undersigned viewers heretofore on the first day of July, 1895, appointed to view and lay out and alter the proposed county road, of which the survey hereto attached is a true and correct description, as petitioned for by John Graham, et al, beg leave to report that on the 27 day of July, 1895, in pursuance with said appointment and order, after being duly sworn to faithfully and impartially discharge the duties of said appointment, we proceeded to view out said proposed road for the whole distance thereof, and that in our opinion said proposed road should be laid out established as a public highway of Union County, Oregon; that the same is practicable and would add to the convenience of the householders residing in the vicinity thereof. We therefore recommend that said proposed road be laid out declared a public highway of said county.

J. M. Digginsbotham  
E. E. Goines  
Peter McShain  
VIEWERS.



FILED

AUG 9 1895

*J. R. Quinn*  
COUNTY CLERK.

## Report of Surveyor.

To the Hon. County Court of Union County, Oregon:

I, the undersigned, County Surveyor, appointed to survey the county road proposed by  
John Graham et al., beg leave to report that  
on the 27 day of July 1895, in pursuance of said appointment  
and order, I Surveyed said proposed road for the whole distance thereof, the following being  
the field notes of said survey:


Beginning at the S W corner  
of the S E  $\frac{1}{4}$  of Section 5 T<sub>1</sub> N R 40 E W<sub>1</sub> on  
thence North 318 Rds 79 chains + 50 lks  
to the N W corner of the N E  $\frac{1}{4}$  of Section  
No 5 T<sub>1</sub> N R 40 E W<sub>1</sub>

W B Blakely  
County Surveyor.

FILED

AUG 3 1896

*J. R. Oliver*  
COUNTY CLERK.



Range 182 N W Me 21

31

32

R 1 N

RT

6

5

R  
R

4

S

FILED

AUG 9 1895

8  
COUNTY CLERK.



In County Court of Union County  
State of Oregon August Term  
1895

On the matter of Road petitioned  
for by John Graham Et al Complaint

Now Comes Andy Thompson  
and for Cause of Complaint alleges  
That his land will be  
damaged in the sum of \$110.00  
if said road is laid out and  
constructed according to said  
petition and ask the Court  
to appoint viewers to assess  
said damages

Andy Thompson  
Subscribed and sworn to before  
me this 2<sup>nd</sup> Day of August 1895

H. W. Reed  
County Clerk

In the County Court of Union County  
State of Oregon  
August Term 1895

On the Matter of the Road  
Petitioned for by John Graham et al } Complainant

Now Comes J. E. Thompson and for Cause  
of Complainant alleges the following  
facts to wit:

That his land would be Damaged  
in the Sum of \$50,00 providing  
said road is laid out and  
constructed in accordance with  
said petition and ask the  
Court that viewers be appointed  
to assess the Damages

J. E. Thompson  
Subscribed and sworn to before  
me this 2nd day of August 1895

J. M. Reed  
Notary Public Oregon

On the County Court for the  
County of Union State of Oregon  
Aug Term 1895

On Matter of Road Petitioned for  
for by John Graham "Et al." Complaint

Now Comes Jack Bloodworth  
and for Cause of Complaint  
against said Road and petition  
Alleges the following facts to wit:

That he is the owner of  
forty acres of land along the line  
of said proposed road

That said land would be  
damaged in the sum of \$25.00  
if said road was laid out located  
and constructed in accordance  
with said petition, and ask  
the Court that jurors be  
appointed to assess said  
damages

Jack B. Bloodworth

Subscribed and sworn to before  
me this 3rd day of August 1895

G. D. [Signature]  
Notary Public for  
Oregon

FILED

AUG 5 1895

*J. R. Oliver*  
COUNTY CLERK.

# REPORT OF VIEWERS.

TO THE HONORABLE COUNTY COURT FOR UNION COUNTY, OREGON:

We, the undersigned viewers heretofore on the 7 day of Aug, appointed to view out and assess the damages claimed by S.S. Thompson, Andy Thompson, Jack Bloodworth in the matter of the proposed county road, petitioned for by John Graham et al. beg leave to report that on the day of 1895, we, after being duly sworn to discharge our duty faithfully and impartially, proceeded to view said proposed road the whole distance through the premises of each of the said complainants and to assess and determine how much less valuable said premises of said complainants would be rendered by the opening of said road, and we find that the premises of said complainant S.S. Thompson would be rendered \$ No less valuable, and that the premises of complainant Andy Thompson would be rendered \$ No less valuable, and the premises of the complainant Jack Bloodworth would be rendered \$ No less valuable by the laying out and establishment of said proposed road as a public highway of said county, and recommend that No be paid to said complainant before laying out and establishing said road as a public highway.

J. M. Higginbotham  
Peter M. Shain  
E. E. Jones



State of Oregon  
County of Union. ss.

I, Thomas Higginbotham, Peter McShain and E.E. Jones, having been appointed on the 7<sup>th</sup> day of August 1895 to view and appraise the damages that would accrue to Andy Thompson, Jack Bloodsworth and S.S. Thompson by reason of the construction of a proposed county road petitioned for by John Graham et al, being first duly sworn say, each for himself that I will faithfully and impartially perform my duty and report to the court how much less valuable the said premises of each of the above named claimants will be rendered by reason of the location and construction of the said proposed road. *and*

*TH Higginbotham*

*Peter McShain*

*E. E. Jones*

Subscribed and sworn to before me

this 01 day of August, 1895.

*W. B. Tolmisen*

*Surveyor*

*J. R. Quinn*  
COUNTY CLERK.

SEP 4 1895

FILED

S. L. Burnough

S. L. Burnough  
 N. L. Mays  
 J. A. Masterson  
 W. Thompson  
 E. C. Taylor  
 S. L. Garrett  
 E. H. "  
 R. W. "  
 John "  
 L. Parks  
 W. Latmor +  
 O. N. Thompson o  
 W. Van Gundy +  
 J. R. Weaver  
 W. W. "  
 W. Pattern  
 A. Ezzell o  
 H. H. Star  
 H. Bader  
 J. W. Roalds  
 H. C. Becker  
 T. H. Kemman  
 S. D. Tucker  
 J. W. Childers  
 F. C. Johnson o  
 Dan Summer  
 H. Pattern  
 C. R. "  
 W. Griggs o  
 L. L. Gross  
 H. Proctor  
 C. L. Rider  
 C. "  
 W. Colwell o  
 H. L. Buell

W. Ezzell  
 M. C. Mc Gee o  
 W. W. Star +  
 J. W. Roalds  
 Frank Miller  
 J. K. Tucker  
 E. C. Taylor  
 S. Strasser  
 Mat Jenner  
 John W. Stahler  
 J. W. Otterson  
 H. Cook o  
 Chas. Hale  
 Walter H. Hug  
 Julius "  
 Henry "  
 James May

Third Judicial Day.

Wednesday July 3<sup>rd</sup> 1895.

In the Matter of the proposed  
County Road petitioned for  
by J. A. Walker et al

This matter coming on to be heard upon the report of the viewers and surveyor heretofore appointed herein by this Court, for the first reading, and the said report having been read in open Court for the first time. It is Ordered that said report be laid over for a second reading on some other day of this term of Court.

In the Matter of the  
proposed County Road  
petitioned for by John Graham et al

Now at this time comes John Graham one of the petitioners herein and presents to the Court the petition of himself and others praying for the location <sup>and establishment</sup> of a County Road to be described as follows to wit: Beginning at a County Road at the SW corner of Sec 5 Tp 17N R 40E. and terminating at NW corner of NE 4 of said section 5. And it appearing to the Court that said petition is signed by more than twelve householders residing in Union County in the vicinity of the proposed road, and that said petition properly specifies the beginning the intermediate <sup>points</sup> and the place of termination of said road, and it satisfactorily appearing to the Court that notice has been given by advertisement posted at the place of holding County Court, to wit at the Court house in the town of Union, County of Union State of Oregon, also in three public places in the vicinity of the proposed road, to wit: one in the forks of the County road at Keltowers place, one at the cemetery on the line of the proposed road and across the County road at J. H. Madonia place, for more than thirty days immediately prior to the presentation of this petition, notifying all persons concerned that application would be made to this Court at the present term and that the notices so posted were in due form and duly signed by the petitioners herein, and that a bond for the cost of this proceeding has been given, It is therefore Ordered that Thomas Higgenbotham, Peter McShain and Charles Beckett be and they are hereby appointed viewers of said road, and W. B. Beardslee is hereby appointed Surveyor of said road, and that the said viewers and Surveyor meet at the beginning of said proposed road on July 27<sup>th</sup> 1895 at 9 O'clock A.M. and after qualifying to view and lay out and survey said road according to law.

In the Matter of the Resignation  
of H. S. Powell. Supervisor of  
Road Dist No. 24

Now at this time comes H. S. Powell and presents to the Court his resignation as Supervisor of Road Dist. No 24 and it appearing to the Court that the said supervisor is about to remove from said district and will not be able to attend to the duties of said supervisor, It is therefore Ordered that said resignation be and the same is hereby accepted, and it is further

Be it Remembered that a Regular Term of the County Court of the State of Oregon for Union County began and held at the Court House in the City of Union in said County and State on Monday the 5<sup>th</sup> day of August A.D. 1895 and from day to day thereafter during the continuance of said Term when on Wednesday the 7<sup>th</sup> day of August 1895 or the third Judicial Day of said Term the said County Court opened for the transaction of business with the following officers present to-wit:

The Hon J. N. Sanders County Judge  
 Hon W. D. Arnold Commissioner  
 Hon C. J. Brown Commissioner  
 J. R. Oliver Clerk  
 J. F. Phyll Sheriff

Due proclamation of the opening of Court having been made the following proceedings were had to-wit:

In the Matter of the Road }  
 petitioned for by John }  
 Abraham et al }

This matter came on to be heard at this time on the Report of the Viewers and Surveyor heretofore appointed herein for a first reading and the said report having been read in open Court for the first time as by law required and the Court being advised and informed at this time that only two of the viewers appointed to view and lay out said road met as by law required, that the other of said viewers was drowned. after this appointment and prior to the date set for viewing said road It is therefore considered and ordered that the said Report of Viewers and surveyor filed herein be and the same is hereby set aside and held for nought.

In the Matter of the }  
 allowance of Geo May }

at this time the Court not being fully advised in the premises It is ordered that this matter be continued for the term

Third Judicial Day

Wednesday Aug 27 1895.

In the Matter of the  
Cancellation of  
Contingent Warrants

Comes Now into open Court County Treasurer William Young and presents to the Court 26 Contingent Warrants of the value of \$419.63 and it appearing to the Court that said warrants have been regularly issued paid and cancelled, It is therefore ordered that the Treasurer have credit on his account for the same.

In the Matter of the  
Cancellation of County  
Warrants

Now at this time comes William Young County Treasurer, into open Court and presents to the Court 250 County Warrants of the face value of \$8789.09 upon which there has accumulated interest to the amount of \$2970.78 and it appearing to the Court that the said warrants have been regularly issued and paid, It is hereby ordered that said warrants be now cancelled and that the Treasurer have credit on his account for the amount thereof and interest.

In the Matter of the proposed  
County Road petitioned for by  
John Graham et al

Comes now John Graham, one of the petitioners for the above named proposed County Road, and presents to the Court the petition of himself and others, praying for the location and establishment of a County Road, described as follows, to wit: Beginning at a County road at the SW corner of the SE<sup>1</sup>/<sub>4</sub> of Sec 5 T<sup>1</sup>/<sub>2</sub> N<sup>1</sup>/<sub>2</sub> R 40 E W<sup>1</sup>/<sub>2</sub> M. thence North on said line as near as is practicable for a distance of one mile to the NW corner of the NE<sup>1</sup>/<sub>4</sub> of said Sec 5 and intersecting a County Road and then terminating. And it appearing to the Court that said petition is signed by more than twelve householders of this County, residing in the vicinity of said proposed road, and that said petition properly specifies the place of beginning, intermediate points and place of termination of said road, and it satisfactorily appearing to the Court that notice has been given by advertisements posted at the place of holding County Court, to wit: At the Courthouse, in the town of Union, County of Union, State of Oregon, and, also in three public places in the vicinity of said proposed road, to wit: One at the forks of the County Road at H. Brown's place, One at the Cemetery on the line of the proposed road and one on the County Road at J. M. Morris's place, for more than thirty days immediately prior to the presentation

Third Judicial Day

Wednesday Aug 7<sup>th</sup> 1895.

of said petition to this Court, notifying all persons concerned that application would be to this Court at the present session of this Court; and that the notices so posted were in due form and duly signed by the petitioner and that a bond for the cost of this proceeding has been duly given.

It is therefore Ordered that Thomas Heggelbockham, Peter McShain and E. E. Jones be appointed viewers, of said road, and that W. B. Blaxson be appointed surveyor of said road, and that they meet at the beginning of said road on the 21 day of August 1895, at the hour of 9 O'clock A. M. and after qualifying, to view, survey and lay out said road according to law. And it further appearing to this Court that S. S. Thompson claims that he will be damaged in the sum of \$50<sup>00</sup> by reason of the location of said road, that Jack Bloodworth claims damages to the amount of \$25<sup>00</sup> and that Andy Thompson claims damages in the sum of \$40<sup>00</sup> by reason of the laying out and opening of said road It is therefore further ordered that Thomas Heggelbockham, Peter McShain and E. E. Jones the above named viewers examine the premises of each of the above named claimants the entire distance through which the said road passes and report to this Court at its next regular session how much less valuable each of the said premises will be rendered by reason of the location and establishment of said proposed road.

Thereupon it was ordered that Court be now adjourned until tomorrow morning at 9 o'clock

Fourth Judicial Day

Thursday Aug 8<sup>th</sup> 1895

Court met pursuant to adjournment

The same officers were present as on yesterday

Due proclamation of the opening of Court having been made the Journal of yesterdays proceedings was read approved and is here now signed

W. Sanders  
County Judge

Thereupon the following proceedings were had to wit:



Third Judicial Day

Thursday Sept 4<sup>th</sup> 1895.

In the matter of the reconstruction  
of the Burnt Bridge over  
Powder River

This matter coming on to be heard upon a petition and the Court not being fully advised in the premises It is ordered that the same be continued for the term.

In the matter of the construction  
of a Bridge over Granger River  
south of Sun Books

This matter coming on to be heard at this time upon the petition of householders residing in the vicinity of the said proposed bridge and the Court not being fully advised in the premises It is ordered that the same be continued for the term, and that the Court be instructed to correspond with the Superintendent of the Road District of said location.

In the matter of the proposed  
County Road petitioners for  
by J. L. Burroughs et al

This matter coming on to be heard upon the petition of J. L. Burroughs and others praying for the location of a certain County Road and upon the remonstrance of the citizens of Elgin and vicinity of the proposed road, and it appearing to the Court that the notices advertising the said proposed road were not posted according to law, and it further appearing to the Court that the said remonstrance is signed by a majority of the householders in the vicinity of the proposed road. It is therefore considered and ordered <sup>that</sup> the petition herein be <sup>and the same is hereby</sup> denied and dismissed.

In the matter of the road  
petitioners for by John  
Graham et al

This matter came on to be heard upon the report of the appraisers heretofore appointed herein the said report being as follows: to wit:

Report of Viewers.

To the Honorable County Court for Union County, Oregon:

We, the undersigned viewers heretofore on the 7 day of Aug appointed to view and assess the damages claimed by S. Thompson, Andy Thompson & Jack Bloodworth in the matter of the proposed County Road petitioners for by John Graham et al. by leave to report that on the day of

Third Judicial Day

Wednesday Sept 4 1895

1895, we, after being duly sworn to discharge our duty faithfully and impartially, proceeded to view said proposed road the whole distance through the premises of each of the said complainants and to assess and determine how much less valuable said premises of said complainants would be rendered by the opening of said road, and we find that the premises of said complainant S. Thompson would be rendered no less valuable and that the premises of complainant Andy Thompson would be rendered no less valuable and the premises of the complainant Jack Beroumuth would be rendered no less valuable by the laying out and establishment of said proposed road as a public highway of said county, and recommend that no be paid to said complainant before laying out and establishing said road as a public highway.

J. M. Higgenbotham.

Peter McHain.

E. E. Jones.

And it is hereby considered and ordered that the said report be and the same is hereby approved, and the petitions for damages filed herein approved.

In the matter of the petition of }  
John Wilson for a }  
Liquor License }

This matter came on to be heard at this time on the petition of John Wilson for a license to sell spirituous malt and vinous liquors in less quantities than one gallon in the Precinct of Island, and it appearing to the Court that said petition is signed by an actual majority of the voters of said precinct, that said petition has been published for four consecutive weeks as by law required, proof of which has been filed herein, that said John Wilson has paid into the County Treasury the sum of Twenty two & 7/100 dollars and filed the receipt therefor with the Clerk of this Court, that he has filed a good and sufficient bond herein in the sum of One thousand dollars which bond has been approved by the judge of this Court that the proceedings herein have all been regular and according to law, and that there has been no removal there filed herein nor no reasons shown why such petition should not be allowed, It is therefore considered and ordered that said petition be granted and that license issue to John Wilson to sell Spirituous Malt and Vinous liquors in less quantities than one gallon in Island precinct for the period of twenty days from the 6th until the 25th days of September.

1895.



Fourth Judicial Day

Thursday Sept 5th 1895.

Court met pursuant to adjournment:

The same officers were present as of yesterday.

Due proclamation of the opening of Court having been made, the journal of yesterday's proceedings was read approved and is here now signed.

J. V. Sanders  
County Judge.

Thereupon the following proceedings were had, to wit:

In the matter of the proposed  
County Road petitioned for  
by John Graham et al

This matter came on to be heard at this time on the report of the Viewers and Surveyor heretofore appointed herein, for a second reading as provided by law, and the Report of Viewers being in words following, to wit:

Report of Viewers.

To the Honorable County Court for Union County, Oregon.

The undersigned viewers heretofore on the 7 day of Aug 1895, appointed to view and lay out and alter the proposed County Road, of which the survey hereto attached is a true and correct description, as petitioned for by John Graham et al. by leave to report that on the 31 day of Aug 1895, in pursuance with said appointment and under after being duly sworn to faithfully and impartially discharge the duties of said appointment, we proceeded to view out said proposed road for the whole distance thereof, and that in our opinions said proposed road should be laid out and established as a public highway of Union County Oregon. The same is practicable and would add to the convenience of the households residing in the vicinity thereof we therefore recommend that said proposed road be laid out declared a public highway of said County.

J. M. Higgenbotham.

Peter McShain.

E. E. Jones. Viewers

And said report of the viewers and the report of the surveyor having been now publically read in open Court, on two several days of the present term of this court, and it appearing to the Court that said viewers report favorably thereon and recommend that said proposed road be established as a County road and be declared a public highway of Union County, Oregon, and all the proceedings

Fourth Judicial Day

Thursday Sept 5th. 1895

herin having been regular, and according to law, and a reconstrance or claim for damages having been filed herin, except the petitions heretofore overruled by this Court, and there having been no cause shown why the proposed should not be declared a public highway and ordered open according to law, and the Court being satisfied from the report of the viewers that such road will be of public utility, It is therefore considered and ordered by the Court that said report of the viewers and surveyor be approved and adopted by the Court, and that said proposed road be declared a public highway of Union County, Oregon, and ordered opened up and placed in repair for travel according to law. It is further ordered that the report of the viewers be placed on record in this Journal, and that the surveyor's plat of the proposed road and his field notes of the survey thereof, be placed on record in the book of Plats of County roads of Union County Oregon, and that J. H. Morton Road Supervisor of road District, No. 16. the same being the road district in which said road is located, be furnished with a copy herin, and a copy of this decree and ordered to open up said road and place the same in repair for travel.

In the matter of the }  
allowance of Bills

- Now at this time it is ordered that the bill of  
A. W. Compton for J. P. fees State vs William Rockwood be allowed. \$6.60
- It is further ordered that the bill of Henry Oliver for  
for Constable fee State vs Wm Rockwood be allowed. 32.40
- It is further ordered that the bill of H. Scott for  
for conveying prisoners State vs Rockwood be allowed. 19.00
- It is further ordered that the bill of F. R. Lewis for  
Witness fee State vs Rockwood be allowed. 2.30
- It is further ordered that the bill of Miles Russell for  
Witness fees J. P. let. State vs Wm Rockwood be allowed. 2.70
- It is further ordered that the bill of Ben Hammet for  
Witness fees J. P. let. State vs Wm Rockwood be allowed. 2.10
- It is further ordered that the bill of Rex Torrance for  
Witness fee J. P. let. State vs Wm Rockwood be allowed. 2.50
- It is further ordered that the bill of Harry French for  
Witness fee J. P. let. State vs Wm Rockwood be allowed. 18.70
- It is further ordered that the bill of Phoebe French for  
Witness fee J. P. let. State vs Wm Rockwood be allowed. 18.70
- It is further ordered that the bill of C. B. Crai for  
Deputy Dist Atty fee State vs Wm Rockwood be allowed. 5.00
- It is further ordered that the bill of A. W. Compton for 8.20