

No

-IN-

Court

vs Plaintiff

Defendant

Action for

Docket Page

Attorney for Plaintiff

Attorney for Defendant

THE IRWIN HOBSON CO. MANUFACTURING STATIONERS  
PORTLAND OREGON  
No 169

496

Petitioned for by

A. J. Parker  
et al

Ordered open  
Jul 2 Page 237.

Sealed  
"

Vol. 9-16-21, T 2 NR 34 Econ.

Q. 201-224-237

Presented Apr 6 1898

Ordered Opened June 9, 1918

# Petition For County Road.

To the Honorable County Court, For Union County, Oregon:

The undersigned householders of Union County, Oregon, residing in the vicinity where the hereinafter described road is to be, respectfully petition your Honorable body to lay out, alter and establish a County Road within said County, on the following line or route, to-wit: Beginning at a ~~Point~~ Pine tree marked P. W. in the present County Road turns ~~East~~ <sup>or about 1/2 mile west</sup> from the center of Section 21, S. 2, N. R. 39, E. W. M. Thence north by east about 1/4 mile to a Pine tree marked P. Thence in a northerly direction about a 1/4 mile to a Damarae tree marked P. about 110 Rods east from the South West Corner of Sec. 16, S. 2, N. R. 39, E. W. M. Thence north by west through said Section 16 along a certain private road as now travelled to a Damarae tree marked P. on the north line of said Section 16 and about 20 Rods east from the S.W. Corner of said Section thence north through the S.W. 1/4 of Sec 9 to a Pine tree Blazed on 4 sides on the North line of the S.W. 1/4 of the S.W. 1/4 of Sec. 9, S. 2, N. R. 39, E. W. M. Thence in a north westerly direction about 40 rods to a Damarae tree with sign and word marked 8 miles to ~~begin~~ 7 miles to hooking glass and thence terminate said road to be 60 ft wide

And in duty bound your petitioners will ever pray, &c.

NAMES:  
 A J Parks  
 L Parks  
 G M Biggs  
 J P Brosius  
 L W Johnson  
 J N Roberts  
 J Lewis  
 G R Galloway  
 J T Galloway  
 G W Park  
 Samuel Parker  
 H T Galloway  
 William Hooper

E. W. Parks

NAMES:  
 J W Galloway  
 W R Merritt  
 E Johnson  
 Linda Park  
 W O Parks  
 A M Galloway  
 E Parks  
 Albert Lewis  
 G C Libmore  
 Jakob Schroul  
 E Mc Clark  
 J J Galloway  
 Thos Boyd  
 N R Parks

Filed April 6, 1948  
J. P. Oliver & Co. Clerk  
By G. W. Penner Secy

STATE OF OREGON,  
County of Union. } ss.

I, C. W. Oliver being first duly sworn, say that I posted three several notices, of which the notice hereunto attached is a true and correct copy, in three public places in said County in the vicinity of the proposed road therein described, to-wit: One

Thirty days previous to the presentation of the road petition therein mentioned, to-wit: On the \_\_\_\_\_ day of \_\_\_\_\_ 18\_\_\_\_, and that thereafter and thirty days previous to the presentation of said road petition therein mentioned, to-wit: On the 5<sup>th</sup> day of March 1898, I posted ~~a true and correct copy~~ <sup>the herewith</sup> attached ~~notice of Road Petition~~ <sup>bulletin board at</sup> of said notice at the place of holding Court for Union County, Oregon, to-wit: On the front of the Court House door, in the City of Union, in said County and State, and that said notices remained posted thirty days previous to the presentation of said petition as I verily believe.

Subscribed and sworn to before me this 6<sup>th</sup> day of April 1898  
C. W. Oliver  
J. Oliver, Clerk  
By G. W. Benson Depy

Filed April 6, 1948

J. M. Oliver & Co.

By G. W. Benson, gen.

( ) Notice of Road Petition. ( )

To all Persons Concerned: You, and each and all of you, will take notice that the undersigned, householders for Union County, Oregon, residing in the vicinity where the hereinafter described road is proposed to be, will at the next session of the County Court for Union County, Oregon, to-wit: On Wednesday, the 6<sup>th</sup> day of April A. D. 1898, respectfully present to said Court a petition praying said Court to lay out,

offer and establish a County road within said County on the following line or route, to-wit: Beginning at a Pine tree marked P. where the present County Road turns east <sup>about 150 feet</sup> and <sup>57 feet</sup> south of the Center of Section 2, T. 2. S. R. 39 E. W. 4 N. Thence North by east about 1/4 mile to a Pine tree marked P. Thence in a southerly direction about 1/4 mile to a Sycamore tree marked P. about 110 Rods east from the South West Corner of Sec. 16 T. 2. S. R. 39 E. W. 4 N. Thence North by West through said Section 16 along a certain private Road now traveled to a Sycamore tree marked P. on the North line of <sup>said</sup> Sec. 16 and about 20 Rods east from the <sup>in the</sup> SW Corner of said Section Thence South by <sup>the</sup> S. W. 1/4 of the S. W. 1/4 of sec. 4 to a blazed <sup>in the</sup> oak sides on the North line of the S. W. 1/4 of the S. W. 1/4 of sec. 9 T. 2. S. R. 39 E. W. 4 N. Thence in a north westerly direction about 40 Rods to a Sycamore tree with sign board marked P. Thence to begin and 7 miles to look glass and there terminate said Road to be 60 feet wide

Dated at Elgin, Oregon, the 1st day of March A. D. 1898

NAMES:

A J Parks  
L. Parks  
G. M. Biggs  
F. P. Brosius  
L. W. Johnson  
J. N. Roberts  
J. Lewis  
J. B. Galloway  
L. J. Galloway  
W. B. Buck  
Samuel Parker  
H. T. Galloway  
William Woods

NAMES:

J. W. Galloway  
W. R. Merritt  
E. Johnson  
Rudie Parks  
W. O. Parks  
A. M. Kullough  
J. E. Parke  
Albert Lewis  
J. C. Gilman  
John S. Shroul  
E. M. Clark  
J. J. Longway  
Thos Boyd  
N. R. Parks

John & Parks

3-5-98  
C.W.O.

July 2nd April 6, 1878

W. Oliver & Clerk  
by Geo. Benson  
Jem

*[A large, decorative flourish or signature mark.]*



STATE OF OREGON, }  
County of Union. } ss.

I, A. J. Parks being first duly sworn, say that I posted three several notices, of which the notice hereunto attached is a true and correct copy, in three public places in said County in the vicinity of the proposed road therein described, to-wit: One at the beginning of said road on a board nailed to a large pine tree; one on a board nailed to a tamarack tree on the line of said proposed road about one half mile from the beginning, and one at the terminus of said road on a board nailed to a tamarack tree.

Thirty days previous to the presentation of the road petition therein mentioned, to-wit: On the 3<sup>rd</sup> day of March 18.98, and that thereafter and thirty days previous to the presentation of said road petition therein mentioned, to-wit: On the          day of          18. ~~I posted a true and correct copy of said notice at the place of holding Court for Union County, Oregon, to-wit: On the front of the Court House door, in the City of Union, in said County and State, and that said notices remained posted thirty days previous to the presentation of said petition as I verily believe.~~

Subscribed and sworn to before me this

6<sup>th</sup> day of

A. J. Parks  
April 18.98

         Collector  
By G. W. Benson Depy

Also April 6, 1898  
J. Reiner Co. Clerk  
J. W. D. Moore Secy

# BOND OF ROAD PETITIONERS.



Know All Men by These Presents, That we, Edd Johnson  
 and A. J. Parks, of the County of Union and State of Oregon, are held and firmly  
 bound unto said County of Union in the sum of One Hundred Dollars, the payment of  
 which, well and truly to be made, we bind ourselves, our heirs, executors and administrators firmly by these presents.

Signed this 2nd day of March A. D. 1898

Now, the condition of the above obligation is such, That, whereas the above named Edd Johnson  
 and A. J. Parks, and others, have

petitioned the County Court of said County of Union, at the Office Term, 1898, thereof for a  
 County Road, commencing at a Pine tree marked R where this present County Road  
 turns east <sup>about</sup> 15 rods <sup>and</sup> <sup>west</sup> 57 rods from the center of Section 24 T. 2. N. R. 39. E. 2. W.  
 thence north by east about  $\frac{1}{4}$  of a mile to a Pine tree marked R, thence in a  
 westerly direction about  $\frac{1}{4}$  mile to a Tamarack tree marked R, about 100  
Rods east from the SW corner of Sec 16, T. 2. N. R. 39. E. 2. W., thence  
 north by west through a said Section 16 along a certain private road  
 as now travelled to a Tamarack tree marked R, out the route line  
 of said Sec 16 and about 20 Rods east from the SW corner of said  
 Section thence northwesterly through a SW 4 of Sec 9 to a Pine tree Placed on  
4 sides out the north line of the SW 4 of the SW 4 of Sec 9, T. 2. N. R. 39. E. 2. W., thence  
 in a northwesterly direction about 40 Rods to a Tamarack tree with sign 2  
marked 8 miles to Begin 7 miles to Looking Glass and thence terminate said road to be 60  
wide

Now, if the above named Edd Johnson and A. J. Parks

shall well and truly pay, or cause to be paid, all costs and expenses that  
 may be incurred by reason of the view or review of said Road, in case the prayer of said petitioners be not granted or allowed,  
 then that this obligation shall be void, otherwise to remain in full force and virtue.

E Johnson (L. S.)

A J Parks (L. S.)



STATE OF OREGON, }  
 County of Union. } ff.

I, A J Parks and

Edd Johnson, each for himself, says, that I am worth the sum of One  
Hundred Dollars over and above all debts and liabilities and property exempt from execution; that I am a resident and householder  
 in said County and State.

E Johnson

A J Parks

Subscribed and sworn to before me this 2nd day of March A. D. 1898

W. M. Wheel  
 County Clerk.

Notary Public  
Day

In the County Court of the State  
of Oregon, Union County.

IN THE MATTER OF THE

Road Petition for the  
of J. D. Davis et al

ROAD.

**BOND OF ROAD PETITIONERS.**

Approved April 6, 1898

County Judge.

Filed April 6, 1898

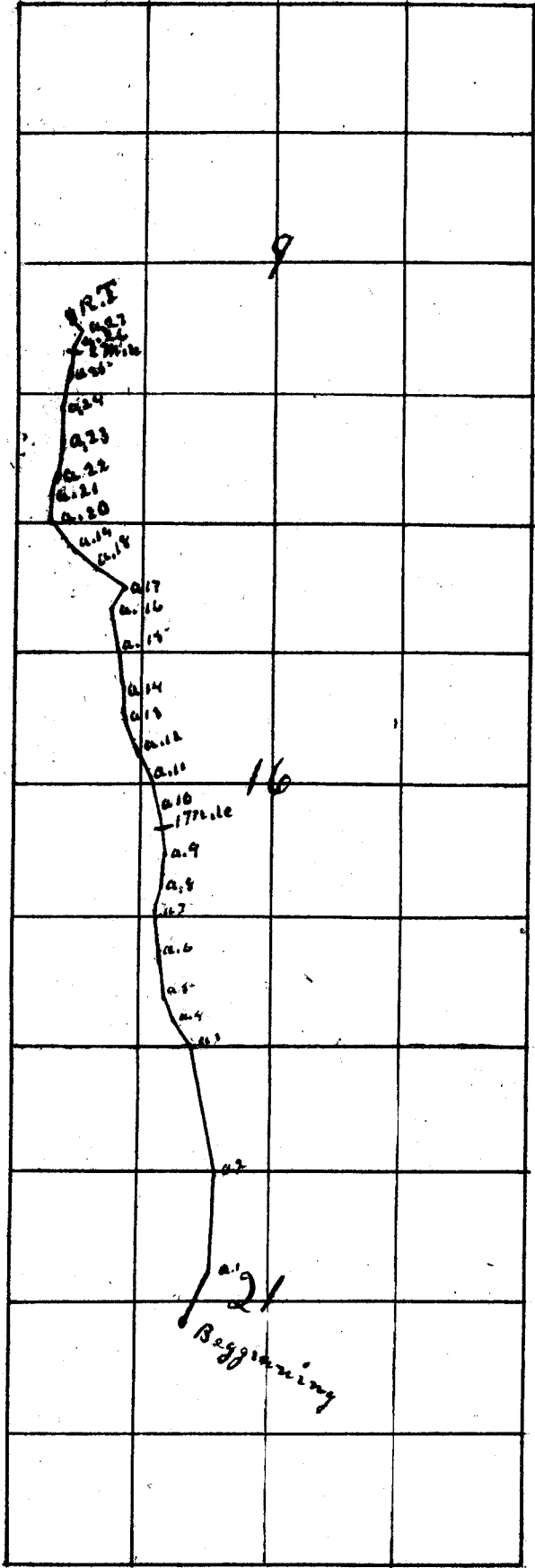
J. D. Davis

County Clerk.

By J. W. Benson

Deputy

T. 27. R. 39 E. W. M.



FILED

MAY 3 1898

*J. R. Oliver*  
COURT CLERK

Commencing at a point 26.40 chs East and 3.60 chs south of the  $\frac{1}{4}$  Sec. Cor between Secs 20-21

	T. 2 N. R. 39 E. W. 7 M.	Thence North 29° East
Chs	To Angle 1 ;	Thence North 2° E 15. chs A. 2 ; Thence N. 10° W.
9.00		
21.12	" " 3 ;	" N. 35° W. 6.36 - A. 4 ; " N. 15° W.
4.60	" " 5 ;	" N. 6° W 6.00 - A. 6 ; " N. 2° W.
6.00	" " 7 ;	" N. 16° E. 4.70 - A. 8 ; " N. 2° E.
4.50	" " 9 ;	" N. 7° W. 2.72 To 1 Mile Tree - Same Course
2.85	" " 10 ;	" N. 15° W 6.40 - " A. 11 ; " N. 23° W.
4.20	" " 12 ;	" N. 22° W. 5.00 - " A. 13 ; " North
4.25	" " 14 ;	" N. 8° W. 5.65 - " A. 15 ; " N. 10° W.
7.00	" " 16 ;	" N. 22° E 2.20 - " A. 17 ; " N. 59° W
7.30	" " 18 ;	" N. 50° W. 4.25 - " A. 19 ; " N. 27° W.
5.70	" " 20 ;	" N. 1° E. 4.25 - " A. 21 ; " N. 13° E
2.25	" " 22 ;	" N. 12° E. 6.00 - " A. 23 ; " North
5.50	" " 24 ;	" N. 11° E. 4.00 - " A. 25 ; " N. 9° E.
3.20	" 2 Mile Tree ;	" N. 9° E. 2.70 - " A. 26 ; " N. 22° E.
1.55	" Angle 27 ;	" N. 36° W. 2.00 chs to R. T.

All Points are marked on Trees in center of Road

Arthur Curtis  
County Surveyor

## Report of Surveyor.

To the Hon. County Court of Union County, Oregon:

I, the undersigned, County Surveyor, appointed to survey the county road proposed by  
..... A. J. Parks ..... et al., beg leave to report that  
on the 30 day of April 1898, in pursuance of said appointment  
and order, I Surveyed said proposed road for the whole distance thereof, the following being  
the field notes of said survey:

.....  
.....  
.....  
.....  
.....  
.....  
.....  
.....  
.....  
.....  
.....

.....  
County Surveyor.



REPORT OF VIEWERS.

TO THE HONORABLE COUNTY COURT FOR UNION COUNTY, OREGON:

The undersigned viewers heretofore on the 7 day of April, 1898, appointed to view and lay out and alter the proposed county road, of which the survey hereto attached is a true and correct description, as petitioned for by A. J. Parks, et al, beg leave to report that on the 30 day of April, 1898, in pursuance with said appointment and order, after being duly sworn to faithfully and impartially discharge the duties of said appointment, we proceeded to view out said proposed road for the whole distance thereof, and that in our opinion said proposed road should be laid out and established as a public highway of Union County, Oregon; that the same is practicable and would add to the convenience of the householders residing in the vicinity thereof. We therefore recommend that said proposed road be laid out and declared a public highway of said county.

J. H. Motion  
John Graham  
E. L. Brumby  
VIEWERS.

In the County Court of the State of Oregon, for Union County.

In the Matter of the  
road petitioned for by  
A. J. Parks and Others

Claim of J. F. Easley for damages.

Comes now J. F. Easley and files his  
claim for damages as follows,

Said road as petitioned for if opened will cross the ~~22~~<sup>22 1/4</sup> of the Northwest quarter of Sec. 21 Tp. 2 N. R. 39 E. W. M. of which I am the owner, in a general northerly direction for the full distance of eighty rods and thereby taking up 1.82 acres of said land so owned by me, that said land so taken by said road is land that is covered by timber in part and is all good farm land and of the value of \$25.00 per acre and of the total value of \$45.37.

That the building of said road as petitioned for would cause me to have to build two lines of fence, one on each side thereof and each eighty rods long, that it would take 1600 rails to build each line and 3200 to build both lines, that said rails are of the value of \$2.50 per hundred and of the total value of \$80.00.

That said road runs so close to the West line of my said land as to render the land lying West of said road of less value for farming and agriculture purposes by reason of the shape and width of said land thereby damaging me in the sum of \$25.00.

That it will be necessary for me to build gates in and keep said two lines of fence in repair to my damage in the sum of \$50.00.

Wherefore your petitioner and claimant respectfully prays that he be allowed and paid damages in the full sum of \$200.37 and your petitioner will ever pray.

J. F. Easley

State of Oregon

ss

County of Union

I, *J. F. Easley*, being first duly sworn say that I am petitioner and claimant in the foregoing claim for damages and that the facts set out in said petition and claim are true as I verily believe.

*J. F. Easley*  
-----

Subscribed and sworn to before me this 4th, day of May 1898

*A. Marshall*  
-----

Notary Public in and for Oregon.

In the County Court  
of the State of Ohio  
for Wm. Caswell

In the Matter of  
the Road between  
for by O. J. Parker  
et al

Petition of R. T. Sealy  
for Damages

Filed May 3, 1878  
J. P. Oliver, Clerk  
By G. W. Thompson, D. C.

o/lc J. K. Smith

In the County Court of the State of Oregon, for the County of Union.

In the matter of the road  
petitioned for by A. J. Parks,  
and others.

Comes now the remonstrators in the matter of the road  
petitioned for by A. J. Parks and others and moves the court to strike  
from the petition in the above matter the names of L. Parks and  
G. W. Buck for the reason that the said two petitioners live in  
the town of Elgin and not in the vicinity of said proposed road and  
about six miles from the end of said Proposed road.

*C. H. Marsh*  
-----

Atty for Petitioners,

State of Oregon

ss

County of Union

I, J. F. Easley, being first duly sworn say,

that the foregoing facts are true as I verily believe.

*J. F. Easley*  
-----

Subscribed and sworn to before me this 4th, day of May, 1898.

*C. H. Marsh*  
-----

Notary Public in and for Oregon.

Filed May 4, 1898  
J. P. Oliver & Co  
By J. W. Bunker

To the Hon. County Court of the State of Oregon in and for the County of Union, We the undersigned, your petitioners and remonstrators, respectfully remonstrat against the allowance by your Hon. body of the road petitioned for by A. J. Parhs et al as herein after set out, for the reason that said road is not needed and for the further reason that the road as petitioned for by said petitioners will damage the lands of Frank Easley beyond reason as will be more fully show by hie testimony and the testimony of oth others before you said road is described as follows +

Commencing at a point at a pine tree marked R where the present count road turns East about 15 rods South and 57 rods West from the Center of Sec. 21 Tp. 2 N. R. 39 E. W. M. thence North by East 1/4 mile to a pine tree marked R thence in a Northely direction about 1/4 mile to a Tamarac tree marked R about 110 rods East from the S. W. Corner of sec. 16 tp. 2. N. R. 39 E. W. M. thence North by East through said Sec. 16, along a certain private road now traveled to a tamarac tree marked R. on the North line of said Sec. 16 about 20 rods East from the N. W. Cor. of said sec 16 thence Northerly through S. W. 1/4 of S. W. 1/4 of sec. 9 to a fir tree balzed on four sides on the North line of S. W. 1/4 of S. W. 1/4 of sec 9 tp. 2 N. R. 39 E. W. M. thence in a Northwesterly direction about 40 rods to a tamarac tree with sign board marked 8 miles to Elgin and 7 miles to lookingglass, and there to terminate. Said road to be 60 feet wide. Dated at Elgin Oregon March 1st, 1898 the above being the body of the petition to be presented to your Hon. body on April 8th, 1898.

And your remonstrators will respectfully pray that said petition be not granted.

Dated at Elgin this 21st day of March 1898.

Names

~~\_\_\_\_\_~~  
~~\_\_\_\_\_~~  
H. W. Gantt  
J. M. Darr

L. A. Galloway x  
J. W. Galloway x  
W. R. Merritt F

J. N. Roberts x  
W. J. Haskell

J. T. Gallaway  
Chas. B. Scott

Peter McShain

R. C. Glass

J. T. Gallaway x

M. F. [unclear]

Ben. F. Ross

Joseph Scott

Wm. J. Timmell

S. E. Van Lorne

W. B. Longhary

John Lane


Anders Hansen

S. J. Gerrit



STATE OF OREGON, }  
County of ..... } ss.

I, \_\_\_\_\_  
being first duly sworn, depose and say that I am the \_\_\_\_\_  
\_\_\_\_\_ in the above entitled \_\_\_\_\_; and that the foregoing  
is true as I verily believe.



Subscribed and sworn to before me this \_\_\_\_\_  
day of \_\_\_\_\_ 189 \_\_\_\_\_

Notary Public for the State of Oregon.

STATE OF OREGON, }  
County of ..... } ss.

I, \_\_\_\_\_  
one of \_\_\_\_\_ attorneys, do hereby certify that I have  
prepared the foregoing copy of \_\_\_\_\_ and have  
carefully compared the same with the original thereof; that it is a correct  
transcript therefrom and of the whole thereof.

\_\_\_\_\_ Oregon, dated the \_\_\_\_\_ day of \_\_\_\_\_ 189 \_\_\_\_\_

STATE OF \_\_\_\_\_ }  
County of \_\_\_\_\_ } ss.

Due service of the within \_\_\_\_\_ is hereby accepted in  
\_\_\_\_\_ County, \_\_\_\_\_, this \_\_\_\_\_ day  
of \_\_\_\_\_ 189 \_\_\_\_\_, by receiving a copy thereof, duly certified to  
as such by \_\_\_\_\_  
Attorney for \_\_\_\_\_

Attorney for \_\_\_\_\_

No. ....

In the Court,

STATE OF OREGON,

FOR

COUNTY.

Dept. No. ....

Plaintiff,

vs.

Defendant

Filed April 6 1898

Clerk

By Deputy.

C. H. MARSH,

UNION, OREGON.

Attorney for


IN THE COUNTY COURT OF THE STATE OF OREGON FOR  
UNION COUNTY.

IN the matter of the County  
Road petitioned for by A. J.  
Parks et als.

Now at this time come the petitioners in the above  
entitled matter and move the court to strike out the remon-  
strance filed herein against said road for the reason that the  
parties signing said remonstrance are not proper parties and  
have no right to file a remonstrance herein.

Second-: For the reason that said alleged remonstrators are  
none of them ~~householders~~ disclosed to be householders <sup>or</sup> to  
reside in the vicinity of said proposed road, or Union County,  
or even in the State of Oregon.

Third-: That said remonstrance does not state facts sufficient  
to constitute a remonstrance in a proceeding to lay out a ---  
County Road.

  
Attorney for the Petitioners.

3


IN THE COUNTY COURT OF THE STATE OF OREGON FOR  
UNION COUNTY.

IN the matter of the County  
Road petitioned for by A. J.  
Parks et als.

Now at this time come the petitioners in the above  
entitled matter and move the court to strike out the remon-  
strance filed herein against said road for the reason that the  
parties signing said remonstrance are not proper parties and  
have no right to file a remonstrance herein.

Second-: For the reason that said alleged remonstrators are  
none of them ~~disclosed~~ disclosed to be householders <sup>or</sup> to  
reside in the vicinity of said proposed road, or Union County,  
or even in the State of Oregon.

Third-; That said remonstrance does not state facts sufficient  
to constitute a remonstrance in a proceeding to lay out a ---  
County Road.

  
\_\_\_\_\_  
Attorney for the Petitioners.

STATE OF OREGON, }  
County of Union, } ss.

I, ..... being first duly sworn, depose and say that  
I am ..... in the above entitled ..... ; that the foregoing  
..... is true as I verily believe.

Subscribed and sworn to before me this ..... day of ..... 189.....

Notary Public for Oregon.

STATE OF OREGON, }  
County of Union. } ss.

I, ..... do hereby certify that I am ..... the  
attorney for ..... herein; and that I prepared and carefully compared the  
foregoing copy of the ..... with the original thereof, and that the same is a  
true and correct transcript of said original ..... and the whole thereof.

Dated at ..... Oregon, this the ..... day of ..... 189.....

STATE OF OREGON, }  
County of Union. } ss.

Due service of the within ..... is hereby accepted in  
..... County, Oregon, this the ..... day of .....  
A. D., 189..... by receiving ..... thereof, duly certified to as such by  
..... attorney for .....

Attorney for .....

**In the Circuit Court**

of the

State of Oregon,

For

County.

vs.

FROM THE OFFICE OF

**T. H. CRAWFORD,**

ATTORNEY FOR

EASTERN OREGON PUB. CO., UNION REG.

In the County Court of the State of Oregon, for Union County.

In the Matter of the  
road petitioned for by                  Claim of E. E. Easley for damages.  
A. J. Parks and Others.

Comes now E. E. Easley and files ~~her~~  
claim for damages as follows,

Said road as petitioned for if opened will cross the S. E. 1/4 of the Northwest quarter of Sec. 21 T<sup>1</sup>. 2 N. R. 39 E. W. M. of which I am the owner, in a general northerly direction for the full distance of eighty rods and thereby taking up 1.82 acres of said land so owned by me, that said land so taken by said road is land that is covered by timber in part and is all good farm land and of the value of \$25.00 per acre and of the total value of \$45.37.

That the building of said road as petitioned for would cause me to have to build two lines of fence, one on each side thereof and each eighty rods long, that it would take 1600 rails to build each line and 3200 to build both lines, that said rails are of the value of \$2.50 per hundred and of the total value of \$80.00.

That said road runs so close to the West line of my said land as to render the land lying West of said road of less value for farming and agriculture purposes by reason of the shape and width of said land thereby damaging me in the sum of, \$25.00.

That it will be necessary for me to build gates in and keep said two lines of fence in repair to my damage in the sum of \$50.00.

Wherefore your petitioner and claimant respectfully prays that he be allowed and paid damages in the full sum of \$200.37 and your petitioner will ever pray.

E. E. Easley  
by C. H. Marshall  
attorney

State of Oregon

99

County of Union

I, C. P. Basley, being first duly sworn say that I am  
petitioner and claimant in the foregoing claim for damages and that  
the facts set out in said petition and claim are true as I verily  
believe.

-----  
Subscribed and sworn to before me this 4th, day of May 1898

-----  
Notary Public in and for Oregon.



In the County  
of ~~San Diego~~ ~~San Diego~~  
State of Oregon  
For Union County  
and the matter of  
the Road authorized  
for by O. J. Parker  
et al  
Petition of E. S. Colby  
for Damages  
Filed May 4, 1898

To the Hon. County Court of the State of Oregon in and for the County of Union, We the undersigned your petitioners and remonstrators, respectfully remonstrate against the allowance by your Hon. body of the road petitioned for by A. J. Parks et al as herein after set out, for the reason that said road is not needed and for the further reason that said road as petitioned for by said petitioners will damage the lands of Frank Easley beyond reason as will be more fully shown by his testimony and the testimony of others before you; said road is described as follows; -"Commencing at a point at a pine tree marked R where the present county road ~~runs~~ turns East about 15 rods South and 57 rods West from the center of Sec. 21, Tp. 2, N. R. 39 E. W. M. thence North by East 1/4 mile to a pine tree marked R thence in a Northerly direction about 1/4 mile to a Tamarac tree marked R. about 110 rods East from the center of ~~of~~ S. W. Cor. of Sec. 16 Tp. 2 N. R. 39 E. W. M. thence North by East through said Sec. 16 along a certain private road now traveled to a tamarac tree marked R. on the ~~North~~ North line of said Sec. 16 about 20 rods East of the N. W. Cor. of said Sec. 16 thence Northerly through S. W. 1/4 of S. W. 1/4 of Sec. 9 Tp. 2 N. R. 39 E. W. M. to a fir tree blazed on four sides on the North line of S. W. 1/4 of S. W. 1/4 of Sec. 9 Tp. 2 N. R. 39 E. W. M. thence in a Northerly direction about 40 rods to a tamarac tree with sign board marked 8 miles to Elgin and 7 miles to Lookingglass and there to terminate, Said road to be 60 feet wide.

Dated at Elgin March 1st, 1898".

The above being the body of the petition to be presented to your Hon. body on April 6th, 1898.

And your remonstrators respectfully pray that said petition be not granted.

Dated at Elgin Oregon this 1st, day of April 1898.

*A. C. Schotter* -----

*W. H. Jarboe* -----

*J. D. Ladd* -----

*A. J. Schotter* -----

*W. C. Moore* -----

*J. H. Gougeon* -----

-----

-----

-----


-----

-----

-----

STATE OF OREGON, } ss.  
County of.....

I, .....  
being first duly sworn, depose and say that I am the .....  
in the above entitled .....; and that the foregoing .....  
is true as I verily believe.



Subscribed and sworn to before me this .....  
day of ..... 189 .

Notary Public for the State of Oregon.

STATE OF OREGON, } ss.  
County of.....

I, .....  
one of ..... attorneys, do hereby certify that I have  
prepared the foregoing copy of ..... and have  
carefully compared the same with the original thereof; that it is a correct  
transcript therefrom and of the whole thereof.

..... Oregon, dated the ..... day of ..... 189 .

STATE OF ..... } ss.  
County of.....

Due service of the within ..... is hereby accepted in  
..... County, ....., this ..... day  
of ..... 189 , by receiving a copy thereof, duly certified to  
as such by .....  
Attorney for.....

Attorney for.....

No. ....

In the County Court,

STATE OF OREGON,

FOR

Wagon COUNTY,

Dept. No. ....

In the Matter of

The Road between  
Plaintiff,

vs.

for by G. P. Parks  
et al.  
Defendant.

Defendant

Filed May 21 1898

By (J. P. Davis)  
Clerk.  
Deputy.

C. H. MARSH,  
UNION, OREGON.

Attorney for

# REPORT OF VIEWERS.

TO THE HONORABLE COUNTY COURT FOR UNION COUNTY, OREGON:

We, the undersigned viewers heretofore on the 4 day of May, appointed to view out and assess the damages claimed by J. J. Basley in the matter of the proposed county road, petitioned for by A. J. Parker et al. beg leave to report that on the 27 day of May, 1898, we, after being duly sworn to discharge our duty faithfully and impartially, proceeded to view said proposed road the whole distance through the premises of J. J. Basley complainant, and to assess and determine how much less valuable said premises of said complainant would be rendered by the opening of said road, and we find that the premises of said complainant J. J. Basley would be rendered \$57 less valuable, and that the premises of complainant ~~\_\_\_\_\_~~ would be rendered \$\_\_\_\_\_ less valuable, and the premises of the complainant ~~\_\_\_\_\_~~ would be rendered \$\_\_\_\_\_ less valuable by the laying out and establishment of said proposed road as a public highway of said county, and recommend that the same be paid to said complainant before laying out and establishing said road as a public highway.

S. R. Collins  
COUNTY CLERK.

MAY 30 1898

FILED

J. H. Morton  
John Graham  
S. L. Bosnagh

J. R. [unclear] [unclear] \$1.00

State of Oregon }  
Union County } ss.

J. J. Morton, John Graham

and S. L. Burroughs, having been appointed  
on the 4<sup>th</sup> day of May, 1898, to view and ap-  
praise the damages that would accrue to  
J. F. Easley by reason of the construction of  
a proposed road petitioned for by A. J. Parks  
et al being first duly sworn say each for  
himself that I will faithfully and im-  
partially perform my duty and report to the  
court how much less valuable the said  
premises of J. F. Easley will be rendered  
by the construction of said proposed road.

J. J. Morton

John Graham

S. L. Burroughs

Subscribed and sworn to before me this day  
of May, 1898.

A. J. McLeod

Notary Public for Oregon.

IN THE COUNTY COURT OF THE STATE OF OREGON FOR  
UNION COUNTY.

In the Matter of the County  
Road Petitioned for by A. J.  
Parks et als.

Now at this time comes A. J. Parks et als. petitioners who signed the petition and applied to the court for the opening and laying out and establishing of the above entitled County Road, and move to strike from the remonstrance herein filed against said petition and application, the following names thereon, for the following reasons;

First-: The names of Thos. Boyd, C. A. Galloway, J. W. Galloway, W. R. Merritt, J. T. Galloway, H. T. Galloway, William -- Vassor, J. N. Roberts and J. F. Loughary, for the reason that each of the said above named persons signed the petition for said road and each of their names still remains on said petition ~~as~~ as petitioners for said road, and for this said above named persons and each of them are not competent or qualified petitioners.

Second-: The name of H. W. Gent for the reason that said Gent does not reside in the vicinity of said proposed road and resides in another road district and about two or three miles from the South end of said proposed road, and has no occasion to travel said proposed road in the course of conducting and carrying on his business; the name ~~Clares B. Scott~~ <sup>Clares B. Scott</sup> for the reason does not reside in the vicinity of said proposed road and resides two and a half miles South of the South termini of said proposed road, has no occasion to use said proposed road in trasacting his business or in going to or returning from market or otherwise; Peter McShane for the reason that said McShane does not reside in the vicinity of said proposed road and resides about two miles South and one half mile East of the South termini of said road, and has no occasion to use the said proposed road in his business or in gowing to or returning from market or otherwise; R. C. Plass, M. F. VanHousen,

Ben F. Ross, Joseph Scott, John T. Pinnell, S. E. Vanhousan, nor either of them reside in the vicinity of said proposed road, that all of them live about two miles ~~West~~<sup>South</sup> and about one mile West of said proposed road, and that neither of them will have occasion to use said proposed ~~road~~ road in their -- business or in going to or returning from market or otherwise; John Lane, for the reason that he does not reside in the vicinity of said proposed road, but resides in the Cove at least twenty five miles from said proposed road; W. J. Haskel for the reason that he does not ~~reside~~ reside in the vicinity of said proposed road, but about two and one half miles South of terminus of said proposed road, has no occasion to use the same in going to or returning from market or otherwise; A. C. Schutte, T. D. Todd for the reason that they do not reside in the vicinity of said proposed road, but live from eight to nine miles North East of said proposed road in a different road district, have no occasion to use said road in going to or returning from market or otherwise; W. H. Jarboe for the reason that he is not a householder, has no place of abode and herds ~~his~~ stock on the range in the Summer time from ten to -- twenty five miles North East of said proposed road; A. J. Shelton for the reason that he does not reside in the vicinity of said proposed road, but resides about five miles South South of the terminus of said proposed road and has no occasion to use the same in going to or returning from market or otherwise; Ghas. E. Moore for the reason that he does not reside in the vicinity of said proposed road, but lives about five miles North East from said proposed road, has no occasion to use the same in going to or returning from market or otherwise.

---

Attorney for Petitioners.



State of Oregon )  
                  )ss.  
County of Union )

I A. J. Parks being first duly sworn say  
I am one of the petitioners above named and that the facts  
set forth in the foregoing motion are true as I verily believe.

-----  
Subscribed and sworn to before me this \_\_\_\_ day of  
May A. D. 1898.

-----  
County Clerk.

STATE OF OREGON, }  
County of Union, } ss.

I, ..... being first duly sworn, depose and say that  
I am ..... in the above entitled .....; that the foregoing  
..... is true as I verily believe.

Subscribed and sworn to before me this ..... day of ..... 189.....

Notary Public for Oregon.

STATE OF OREGON, }  
County of Union. } ss.

I, ..... do hereby certify that I am ..... the  
attorney for ..... herein; and that I prepared and carefully compared the  
foregoing copy of the ..... with the original thereof, and that the same is a  
true and correct transcript of said original ..... and the whole thereof.

Dated at ..... Oregon, this the ..... day of ..... 189.....

STATE OF OREGON, }  
County of Union. } ss.

Due service of the within ..... is hereby accepted in  
..... County, Oregon, this the ..... day of .....  
A. D., 189..... by receiving ..... thereof, duly certified to as such by  
..... attorney for .....

Attorney for .....

**In the Circuit Court**

of the  
**State of Oregon,**

For.....  
County.

D.S.

FROM THE OFFICE OF  
**T. H. CRAWFORD,**

ATTORNEY FOR .....

Third Judicial Day.

Wednesday, April 6, 1898.

Be it remembered that at a regular term of the County Court of the State of Oregon for the County of Union begun and held at the court house in the City of Union on Monday the 4<sup>th</sup> day of April 1898, and from day to day thereafter during the continuance of said term, when on Wednesday the 6<sup>th</sup> day of April, 1898, or the third judicial day of said term, the said county court opened for the transaction of business with the following officers present, to-wit:

Hon. J. N. Sanders, County Judge

Hon. W. D. Arnold, Commissioner

Hon. R. J. Langille, Commissioner.

J. R. Oliver, Clerk

J. F. P. P. Sheriff.

Due proclamation of the opening of court having been made the following proceedings were had, to-wit:

In the matter of the proposed County }  
Road petitioned for by A. J. Parks, et al. }

Comes now A. J. Parks, one of the petitioners for the above-named proposed county road, and presents to the court the petition of himself and others, praying for the location and establishment of a county road, described as follows, to-wit: Beginning at a pine tree marked R where the present county road turns east about 15 rods south and 57 rods west from the center of Section 21, T<sup>1</sup>P<sup>2</sup>N<sup>1</sup>R<sup>39</sup>E. W. M.; thence north by east about  $\frac{1}{4}$  mile to a pine tree marked R; thence in a westerly direction about  $\frac{1}{4}$  mile to a tamarack tree marked R. about 110 rods east from the southeast corner of section 16 along a certain private road and now traveled to a tamarack tree marked R on the north line of said section 16 and about 20 rods east from the NW corner of said section; thence westerly through the SW  $\frac{1}{4}$  of section 9 to a fir tree blazed on four sides on the north line of the SW  $\frac{1}{4}$  of SW  $\frac{1}{4}$  of Sec 9 T<sup>1</sup>P<sup>2</sup>N<sup>1</sup>R<sup>39</sup>E. W. M.; thence in a northwesterly direction about 40 rods to a tamarack tree with sign board marked "8 miles to Elgin, 7 miles to Looking-glass" and and there terminate; said road to be 60 feet wide, and it appearing to the court that said petition is signed by more than twelve householders of this county, residing in the vicinity of said proposed road, and that said petition properly specifies the place of beginning, intermediate points, and place of termination of said road, and it satisfactorily appearing to the court that

Third Judicial Day.

Wednesday, April 6, 1898.

notice has been given by advertisement posted at the place of holding county court, to-wit: at the court house in the town of Union, County of Union, State of Oregon, and, also, in three public places in the vicinity of said proposed road, to-wit: one at the beginning of said road on a board nailed to a large pine tree; one on a board nailed to a tamarack tree on the line of said proposed road about  $\frac{1}{2}$  mile from the beginning, and one at the terminus of said road on a board nailed to a tamarack tree for more than thirty days immediately prior to the presentation of said petition to this court, notifying all persons concerned that applications would be made to this court at the present session of this court; and that the notices so posted were in due form and duly signed by the petitioners, and that a bond for the cost of this proceeding has been duly given. It is therefore ordered that James H. Morton, John Graham and J. L. Burnough be appointed surveyors <sup>of said road</sup>, and that Arthur Curtis be appointed surveyor of said road, and that they meet at Elgin the 30 day of April, 1898, at the hour of 9 o'clock a.m. and after qualifying, to view, survey and lay out said road according to law.

In the matter of the proposed County Road }  
petitioned for by R. L. Ryder, et al }

Come now R. L. Ryder, one of the petitioners for the above named proposed county road, and presents to the court the petition of himself and others, praying for the location and establishment of a county road, described as follows, to-wit: Commencing at the SW corner of  $\text{QW}\frac{1}{4}$  of  $\text{N}\frac{6}{4}$  of Sec. 22 T. 1 S. R. 39 E., thence east to within six rods more or less of the SE corner of  $\text{QW}\frac{1}{4}$  of  $\text{N}\frac{6}{4}$  Sec. 22, thence in an northeasterly direction to stake A; thence in a northerly direction to stake B; thence in a northerly direction to stake C; thence in a northerly direction to stake D; thence in an easterly direction to stake E; thence in an easterly direction to stake F; thence in a southerly direction to a pine tree blazed on 4 sides; thence in a southerly direction to stake G; thence in an easterly direction to stake H; thence in an easterly direction to the N line of the  $\text{S}\frac{1}{2}$  of  $\text{N}\frac{6}{4}$  of Sec. 23 to within 20 rods more or less of the NW corner T. 1 S. R. 39 E.; thence easterly across the creek; thence northerly on the north line of  $\text{S}\frac{1}{2}$  of  $\text{N}\frac{6}{4}$  of Sec. 23 T. 1 S. R. 39 E.; thence east on said line to Sec. 19 T. 1 S. R. 40 E.; thence S. to half sec. line of said Sec.; thence E. to  $\frac{1}{4}$  sec. line of said sec.; thence S. to  $\frac{1}{4}$  of  $\text{QW}\frac{1}{4}$  sec. of  $\text{QW}\frac{1}{4}$  of said sec.; thence E. to half sec. line of Sec. 19 T. 1 S. R. 40 E.; thence S. on half sec. line to NW

Third Judicial Day

Wednesday, May 4, 1898

specified were in due form and duly signed by the petitioners, and that a bond for the cost of this proceeding has been <sup>made</sup> given, it is therefore ordered that Jesse Saakke, T. T. McKinnon and Henry Hughes be appointed viewers and Arthur Curtis be appointed surveyor of said road, and that they meet at Aclief, Oregon on the 28<sup>th</sup> day of May, 1898, at the hour of 9 o'clock a.m. and after qualifying to view, survey and lay out said road according to law.

In the matter of the road Petitioned for by }  
E. L. Rydick, et al }

This matter came on to be heard at this time upon the report of the viewers and surveyor heretofore appointed for a first reading and said report having been read in open court as by law required, it was ordered that the case be laid over for a second reading on some other day of this term.

In the matter of the Road Petitioned for by }  
H. J. Parks, et al }

This matter came on to be heard at this time upon the report of the viewers and surveyor heretofore appointed herein and also on the remonstrance of J. F. Easley et al, the petitioners appearing by T. H. Crawford, of counsel, and the remonstrators by L. H. Marsh, their attorney, and the Court after hearing testimony of witnesses in open court and the argument of counsel, it is considered and ordered that the motion to dismiss the remonstrance herein is hereby granted, and it further appearing to the Court that J. F. Easley has filed a claim for damages herein, from which it appears he will be damaged in the sum of \$200.07 by reason of the location and establishment of the proposed road; it is therefore considered and ordered that J. H. Weston, John Graham and S. L. Burnough be appointed appraisers herein; that they meet at Aclief, Oregon, on the 28<sup>th</sup> day of May, 1898, and after qualifying, to proceed to the lands of J. F. Easley, over which the said road will pass; that they examine and view the said premises the entire distance across the said lands and report to this court at its next regular term thereof how much less valuable the aforesaid lands of J. F. Easley will be rendered by reason of the location and establishment of said proposed road.

Second Judicial Day

Wednesday, June 8, 1898.

the petition of said Oregon Sugar Company be and the same is hereby granted and easement is hereby allowed said petitioner for the purposes set out in said petition at its expense.

In the matter of the Road Petitioned for by A. J. Parks et al

This matter came on to be heard at this time on the report of the appraisers heretofore appointed herein to assess the damages that would accrue to J. F. Easley by reason of the location and establishment of the aforesaid road, and also upon the report of the viewers and surveyor heretofore filed and it appearing to the court from the report of the appraisers that the premises of J. F. Easley will be rendered \$572<sup>00</sup> less valuable by the laying out and establishment of said proposed road as a public highway and it also further appearing that the said petitioners herein have deposited with the clerk of this court the amount of damages appraised herein - to-wit: the sum of \$572<sup>00</sup> subject to the order of J. F. Easley; It is therefore ordered that the said report of appraisers be approved and placed on file, and the report of the viewers and surveyor having been read in open court for the first time as required by law It is therefore ordered that the case be laid over for a second reading on some other day of this term of this court.

In the matter of an Appropriation for the improvement of the road petitioned for by J. B. Wood et al

It appearing to the court at this time that the amount of the subscription work donated for the purpose of opening up the road petitioned for by J. B. Wood et al between Eagle and Pine valleys and also the money appropriated by Union county for said purpose has all been expended on the said road; that the work of opening up said road has not yet been completed. It also further appearing that the citizens and tax payers of Union and Pine valleys have made an additional appropriation of \$204<sup>25</sup> and ask the court to make an allowance of a like amount from the county fund for the purpose of completing the work on said road. It is therefore considered and ordered that the said petition be granted and the clerk is authorized and

Third Judicial day.

Thursday, June 9, 1898.

Court met pursuant to adjournment.

Present the same officers as on yesterday.

Our proclamation of the opening of court having been made the journal of yesterday's proceedings was read and approved and is here now signed. J. H. Sanders

County Judge.

Whereupon the following proceedings were had, to-wit:

In the matter of the Proposed County Road Petitioned for by A. J. Parks et al

This matter came to be heard at this time on the report of the viewers and surveyor heretofore appointed herein for a second reading as provided by law, and the report of viewers being in words following, to-wit: "Report of Viewers. To the Honorable County Court for Union county, Oregon; The undersigned viewers heretofore entered on the 7 day of April, 1898, appointed to view and lay out and alter the proposed county road of which the survey hereto attached is a true and correct description, as set forth and set by A. J. Parks et al by leave to report there on the 30 day of April, 1898, in pursuance with said appointment and order, after being duly sworn to faithfully and impartially discharge the duties of said appointment, we proceeded to view out said proposed road for the whole distance thereof, and that in our opinion said proposed road should be laid out and established as a public highway of Union county, Oregon; that the same is practicable and would add to the convenience of the householders residing in the vicinity thereof, we therefore recommend that said proposed road be laid out and declared a public highway of said county. J. H. Weston, John Gahman, S. T. Burroughs, Viewers" and said report of the viewers and the report of the surveyor having now been publicly read in open court, on two several days of the present term of the court, and it appearing to the court that said viewers report favorably thereon and recommend that said proposed road be established as a county road and be declared a public highway of Union county, Oregon, and all the proceedings herein having been regular, and according to law, and no remonstrances or claims for damages having been filed herein except what have been heretofore disposed of and there having been no cause shown why the pro-



Third judicial day.

Thursday, June 9, 1898.

proposed road should not be declared a public highway and ordered open according to law, and the court being satisfied from the report of the viewers that said road will be of public utility, it is therefore considered and ordered by the court that said report of viewers and surveyor be approved and adopted by the court, and that said proposed road be declared a public highway of Union county, Oregon, and ordered opened up and placed in repair for travel according to law. It is further ordered that the report of the viewers be placed on record in this journal and that the surveyor's plat of the proposed road and his field notes of the survey thereof be placed on record in the book of plats of county roads of Union county, Oregon, and that E. Johnson, road supervisor of road district No 46, the same being the road district in which said road is located, be furnished with a copy of the petition herein and a copy of this decree and ordered to open up said road and place the same in repair for travel.

In the matter of the Proposed County }  
Road Petitioned for by M.B. Mitchell et al }

This matter came to be heard at this time on the report of the viewers and surveyor heretofore appointed herein for a second reading as provided by law, and the report of viewers being in words following, to-wit: "Report of Viewers. To the Honorable County Court for Union county, Oregon: The undersigned viewers heretofore on the 4<sup>th</sup> day of May, 1898, appointed to view and lay out and alter the proposed county road, of which the survey hereto attached is a true and correct description, as petitioned for by M.B. Mitchell et al. by have to report that on the 28<sup>th</sup> day of May, 1898, in pursuance with said appointment and order, after being duly sworn to faithfully and impartially perform the duties of said appointment, we proceeded to view out said proposed road for the whole distance thereof, and that in our opinions said proposed road should be laid out and established as a public highway of Union county, Oregon. That the same is practicable and would add to the convenience of its householders residing in the vicinity thereof. we therefore recommend that said proposed road be laid out and declared a public highway of said county. J. A. Gaskie, L. T. McKennon, J. S. Hughes, Viewers. And said report of the viewers and the report of the surveyor having now been publicly read in open court, on two several days of the present term of the

Third Judicial Day

Friday, June 6, 1908.

In the matter of the application }  
of George May for County aid }

This matter came on to be heard at this time on the application of George May for County aid; from which it appears that applicant is a resident of Union County, Oregon; that he is an invalid and unable to earn sufficient money with which to support himself; that he has no friends or relatives who are able or willing to render him any assistance; that it is necessary that an allowance should be made him; It is therefore ordered that a warrant issue in his favor in the sum of \$12.00 and that same be forwarded to his address at LaPrairie, Oregon.

In the matter of the application }  
of Mrs Ella Mason for County aid }

This matter came on to be heard at this time on the application of M. H. Eaton, asking that an allowance of \$15.00 be made Mrs Ella Mason for the immediate use of herself and family from which it appears that Mrs Mason is a widow with five small children dependant upon her for support; that she is in destitute circumstances; that she has no relatives or friends who are able or willing to render her any assistance; It is therefore ordered that the Clerk of this Court issue a warrant in her favor in the sum of \$12.00 and deliver same to M. H. Eaton to be expended for the benefit of Mrs Mason.

In the matter of the repair of }  
the County road petitioned for by }  
St. J. Parks, et al }

It appearing to the Court at this time from the sworn petition of St. J. Parks that a certain County road duly and regularly laid out, established and opened, known as the County road petitioned for by St. J. Parks, and others, and extending from Hellaway's Saw Mill in a Northwesterly direction a distance of about 2 1/4 miles to Jackson Lewis' place and situated in Road District No 2, Union County, Oregon, is now and has been for nearly one year prior to this date out of repair and in an impassible condition for loaded teams for the want of a number of culverts and other repairs needed thereon. That Bert Pless is the duly qualified and acting Supervisor of said Road District No 2; that no work has been done on said road by said Supervisor and that he has failed and neglected to call out the road work adjacent thereto. It is therefore considered and ordered by the Court

Third Judicial Dep.

Friday, June 6, 1902

that Bert Pless, supervisor of said Road District No 2, be and he is hereby ordered and directed to at once call out sufficient road work and place said road in repair for travel for loaded teams, and that upon his failure to do so action will be taken under sections 4099 and 4061 of the unannotated laws of Oregon. It is further ordered that a copy of this order be forthwith mailed to said road supervisor.

In the matter of the application of  
C. H. Finn for the refunding of  
money paid at tax sale for  
land purchased at tax sale.

This matter came on to be heard at this time on the application of C. H. Finn to have purchase money paid at tax sale for the NW<sup>1/4</sup> Sec 29, & NW<sup>1/4</sup> Sec 30, Tp 2 S, R 38 E, W. M., amounting to \$58<sup>00</sup> refunded him for the reason that the return upon the Delinquent Tax Roll for said year, <sup>in which the return was made</sup> is irregular and that the County had no title to said lands; And the Court having fully considered said application, It is therefore considered and ordered by the Court that said application be and the same is hereby denied.

In the matter of the application of  
C. H. Finn for the refunding of  
money paid at tax sale for  
land purchased at tax sale.

This matter came on to be heard at this time on the application of C. H. Finn to have purchase money paid at tax sale for the SW<sup>1/4</sup> Sec 11, NW<sup>1/4</sup> Sec 11, Tp 3 S, R 38 E, W. M.; amounting to \$37<sup>50</sup> refunded him for the reason that the return upon the Delinquent Tax Roll for the year in which said return was made is irregular and that the County had no title to said lands. And the Court having fully considered said application, It is therefore considered and ordered by the Court that said application be and the same is hereby denied.

In the matter of the application of  
C. H. Finn for the refunding of  
money paid at tax sale for land  
purchased at tax sale.

This matter came on to be heard at this time on the application of C. H. Finn to have purchase money paid at tax sale for the SW<sup>1/4</sup> Sec 24, Tp 1 N, R 38 E amounting to \$10<sup>00</sup> refunded him for the reason that the return upon