

EQUITY } No
LAW }

In Circuit Court,

Union County

vs

Plaintiff

Defendant

Attorney for Plaintiff

Attorney for Defendant

K-2-26 48-58

~~K-2-26 49-58~~ 1907

Presented April 7 1907

Ordered Opened June 5, 1907

5/0

Petitioned for by

Geo Harmon
et al

Commencing in the middle
of the County road leading from
La Grande to Coon at SW Corner
Sec 9 Tp 3 SR 38 E 11 M
and terminating in the middle
of the road in front of the School
house in School Dist No 19
in the SW 1/4 of NE 1/4 Sec
2 Tp 4 SR 38 E 11 M

Petition for County Road.

To the Honorable County Court, For Union County, Oregon.

The undersigned householders of Union County, Oregon, residing in the vicinity where the hereinafter described road is to be, respectfully petition your Honorable body to lay out, alter and establish a County Road within said County, on the following line or route, to-wit:

Commencing in the middle of the County road leading from Lagnaud to Love in Union County Oregon at the South West corner Section 9, Tine 8 3 S. R 38 9 W 16. Thence in a general South Easterly direction and on the foot hill road as now traveled from Lagnaud to Union, through Secs. 16, 27, 28 & 34 in T 3 S R 38 9 W 16. Making only such slight changes as will be necessary to improve the grade of said road and terminating in the middle of the road in front of the School House in School District No 19, Tine 8 3 S. R 38 9 W 16 all of which points and places are in Union County, Oregon.

And in duty bound your petitioners will ever pray, &c.

Dated at _____ this _____ day of _____ 189

NAMES:

NAMES:

Geo. Harmon
J. W. Schaubaugh
J. M. Wallace
W. B. Cook Campbell
Fred. Bruden
S. M. Stone
Phillip Morzoff
O. O. Casson
E. E. Hughes
J. J. Peckler
E. T. Peckler
Frank McShure
Chas. McShure
S. P. Gates

W. S. Ragain
W. R. Jasper

F I L E D

AUG 9 1899

W. W. Benson
County Clerk

Notice of Road Petition.

All Persons Concerned: You, and each and all of you, will take notice that the undersigned, householders for Union County, Oregon, residing in the vicinity where the hereinafter described road is proposed to be, will at the next session of the County Court for Union County, Oregon, to-wit: On Wednesday, the 9 day of August A. D. 1899, respectfully present to said Court a petition praying said Court to lay out, alter and establish a County road within said County on the following line or route, to-wit:

Commencing in the middle of County road leading from La Grande to Cove in Union Co., Oregon, at the southwest corner of Section 9 (nine), T. 3, S. R. 38, E. W. M. Thence in a general southeasterly direction and on the foothill road as now travelled from La Grande to Union, except only such slight changes as may be found necessary to improve the grade of said road. Through sections 16, 21, 27 and 34 in T. 3, S. R. 38, E. W. M. and terminating in the middle of the county road, in front of the school-house in school district No. 19 (nineteen), and in the southwest 1/4 of the northeast 1/4 of Sec 2, (two), T. 4, S. R. 38, E. W. R.

All of which places are in Union County, Oregon.

Dated at _____ Oregon, the _____ day of _____, A. D. 18_____.

NAMES.

NAMES.

Geo. Harman
 J. W. Chamberlain
 J. M. Wallace
 W. B. Brooks Campbell
 Fred. Brader
 S. M. Stone
 Phillip Margolf
 O. C. Cannon
 E. C. Hager
 J. J. Peebler
 E. T. Peebler
 Chas. M. Blair
 Frank M. Blair
 S. P. Gates

W. S. Ragerin
 W. R. Jasper

FILED

AUG 9 1899

W. H. Mason
County Clerk

STATE OF OREGON, }
County of Union: } ss.

I, O. P. Goodall being first duly sworn, say that I posted three several notices, of

which the notice hereunto attached is a true and correct copy, in three public places in said county in the vicinity of the

proposed road therein described, to-wit: One at the beginning of the proposed road on
the fence fronting the road, one on John Wallace Blacksmith shop
along said proposed road and one on the school
house door at the terminus of said proposed
road

Thirty days previous to the presentation of the road petition therein mentioned to-wit: On the 3 day
of July 1899, and that thereafter and thirty days previous to the presentation of said road
petition therein mentioned, to-wit: On the 5 day of July 1899, I posted true and
correct copy of said notice at the place of holding Court for Union County, Oregon, to-wit: On the front of the Court
House door, in the City of Union, in said County and State, and that said notices remained posted thirty days previous
to the presentation of said petition as I verily believe.

Subscribed and sworn to before me this 9 day of August 1899

O. P. Goodall
Notary Public
By J. R. Oliver Deputy

F I L E D
AUG 2 1949

Handwritten signature

BOND OF ROAD PETITIONERS.

Know all Men by These Presents, That we, W. R. Jasper and
....., of the County of Union and State of Oregon, are held and
firmly bound unto said County of Union in the sum of one hundred Dollars, the payment of
which, well and truly to be made, we bind ourselves, our heirs, executors and administrators firmly by these presents.

Signed this 8th day of August A. D. 1899.

Now, the condition of the above obligation is such, That, whereas the above named W. R. Jasper
and, and others, have petitioned


the County Court of said County of Union, at the August Term, 1899 thereof for a County Road,

described as follows To wit,
Commencing in the middle of the County road leading
from Lapwai to Grove in Union County Oregon
at the South West Corner of Sec 9, T28 R38 E W.M. thence in
General South Eastern direction, and on the East Hill road
as now paved from Lapwai to Union, except only such
slight changes as may be found necessary to improve the grade
of said road through sections 16, 21, 27 and 34, in S38 R38 E
and terminating in the middle of the county road in front of
the schoolhouse in school district No. 19 (nineteen) and in
the southwest 1/4 of the northeast 1/4 of Sec 2 (two) T4 S R 38,
E. W. M. All of which places are in Union Co., Oregon.

NOW, if the above named W. R. Jasper and

shall well and truly pay, or cause to be paid, all costs and expenses that may be
incurred by reason of the view or review of said Road, in case the prayer of said petitioners be not granted or allowed, then
that this obligation shall be void, otherwise to remain in full force and virtue.

W. R. Jasper (L. S.)
..... (L. S.)



STATE OF OREGON, }
County of Union. } ss.

I, W. R. Jasper and,
each for himself, says, that I am worth the sum of

Two Hundred Dollars over and above all debts and liabilities and property exempt from execution, that I am a
resident and householder in said County and State.

W. R. Jasper

Subscribed and sworn to before me this 8th day of August A. D. 1899.

Al Williams
Notary Public
for Oregon
County Clerk.

O.P. Woodall
Geo. Miller
R.D. McAlister
Vernon

FILED
AUG 9 1899
W. H. Brown
County Clerk

And it appearing to the Court that said petition is signed by more than twelve householders of this County, residing in the vicinity of said proposed road, and that said petition properly specifies the place of beginning, intermediate points and place of termination of said road, and it satisfactorily appearing to the Court that notice has been given by advertisement posted at the place of holding County Court, to-wit: At the Court House in the town of Union, County of Union, State of Oregon, and also in three public places in the vicinity of said proposed road, to-wit:

Over the beginning of the proposed road on the fence fronting the road, one on John Wallace's blacksmith shop along said proposed road, and one on the school house door at the terminus of said proposed road

for more than thirty days immediately prior to the presentation of said petition to this Court, notifying all persons concerned that application would be made to this Court at the present session of this Court; and that the notices so posted were in due form and duly signed by the petitioners, and that a bond for the cost of this proceeding has been duly given.

It is Therefore Ordered that O. Goodall, Geo. Gekler and A. McAllister

be appointed Viewers of said road, and that Arthur Curtis be appointed

Surveyor of said road, and that they meet at the beginning of said road

on the 28th day of August 1899, at the hour of 10 o'clock A.M., and after qualifying,

to view, survey and lay out said road according to law. Signed D. J. Wilson

County Judge.

NOTE.—The three Viewers must meet.

Be It Remembered, That at a term of the Honorable County Court of Union County, State of Oregon, begun and held at the Court House, in the town of Union, in said County, on the 9th day of August, A. D. 189..., and from day to day thereafter during the continuance of said term.

Present, Hon. B. J. Wilson County Judge,
 Hon. R. T. Langrell Commissioner,
 Hon. Henry Houq Commissioner,
G. W. Benson Clerk,
J. G. Seering Sheriff.

The following, among other proceedings, was had, to-wit:

In the Matter of the proposed
 _____ County
 Road petitioned for by
Geo Harmon et al.

Comes now Geo Harmon, one of the petitioners for the above-named proposed County Road, and presents to the Court the petition of himself and others, praying for the location and establishment of a County Road, described as follows, to-wit:

Commencing in the middle of the county road leading from Halpaude to Cove, Union County Oregon, at the southwest corner section (9) nine T^p 3 R. 38 E.W.M. thence in a general south easterly direction and on the foot hill road now traveled from Halpaude to Union through Secs. 16, 21, 27 + 34 in T^p 3 R. 38 E.W.M. making only such slight changes as will be necessary to improve the grade of said road, and terminating in the middle of the road in front of the school house in school district No. (9) nineteen in the southwest 1/4 of the northeast 1/4 sec (2) two, T^p 4. R. 38 E.W.M. all of which points and places are in Union County, Oregon.

State of Oregon,

County of Union ss.

I hereby certify that in the matter of the county road petitioned for by George Hassman and others, that the viewers and each of them heretofore appointed by the court to view and lay out said road, were duly sworn by me to faithfully and impartially perform the duties pertaining to the viewing and laying out and establishing of said road before entering upon the discharge of thier said duties in that behalf,

Arthur Curtis

County Surveyor.

RECEIVED

FILED

SEP 6 1899

W. H. Benson
County Clerk

REPORT OF VIEWERS.

TO THE HONORABLE COUNTY COURT FOR UNION COUNTY, OREGON:

The undersigned viewers heretofore on the 9 day of August, 1899, appointed to view and lay out and alter the proposed county road, of which the survey hereto attached is a true and correct description, as petitioned for by George Harmon, et al, beg leave to report that on the 28 day of August, 1899, in pursuance with said appointment and order, after being duly sworn to faithfully and impartially discharge the duties of said appointment, we proceeded to view out said proposed road for the whole distance thereof, and that in our opinion said proposed road should be laid out and established as a public highway of Union County, Oregon; that the same is practicable and would add to the convenience of the householders residing in the vicinity thereof. We therefore recommend that said proposed road be laid out and declared a public highway of said county.

O. P. Goodall
Geo. Sebele
D. A. McMiss
VIEWERS.

County Clerk

W. H. Benson

SEP 6 1899

FILED

State of Oregon,

County of Union ss.

I hereby certify that the foregoing field notes made by me in the survey of the county road petitioned for by George Hasman and others, are true and correct and that the plat accompanying the same is a true and correct representation of the course of said road together with the angles and distances

Arthur Curtis

County Surveyor.

LOCK 00

FILED

SEP 6 1899

Edith Benson
County Clerk

Report of Surveyor.

To the Hon. County Court of Union County, Oregon:

I, the undersigned, County Surveyor, appointed to survey the county road proposed by George Hammon et al., beg leave to report that on the 28 day of Aug. 1899, in pursuance of said appointment and order, I Surveyed said proposed road for the whole distance thereof, the following being the field notes of said survey:

attached

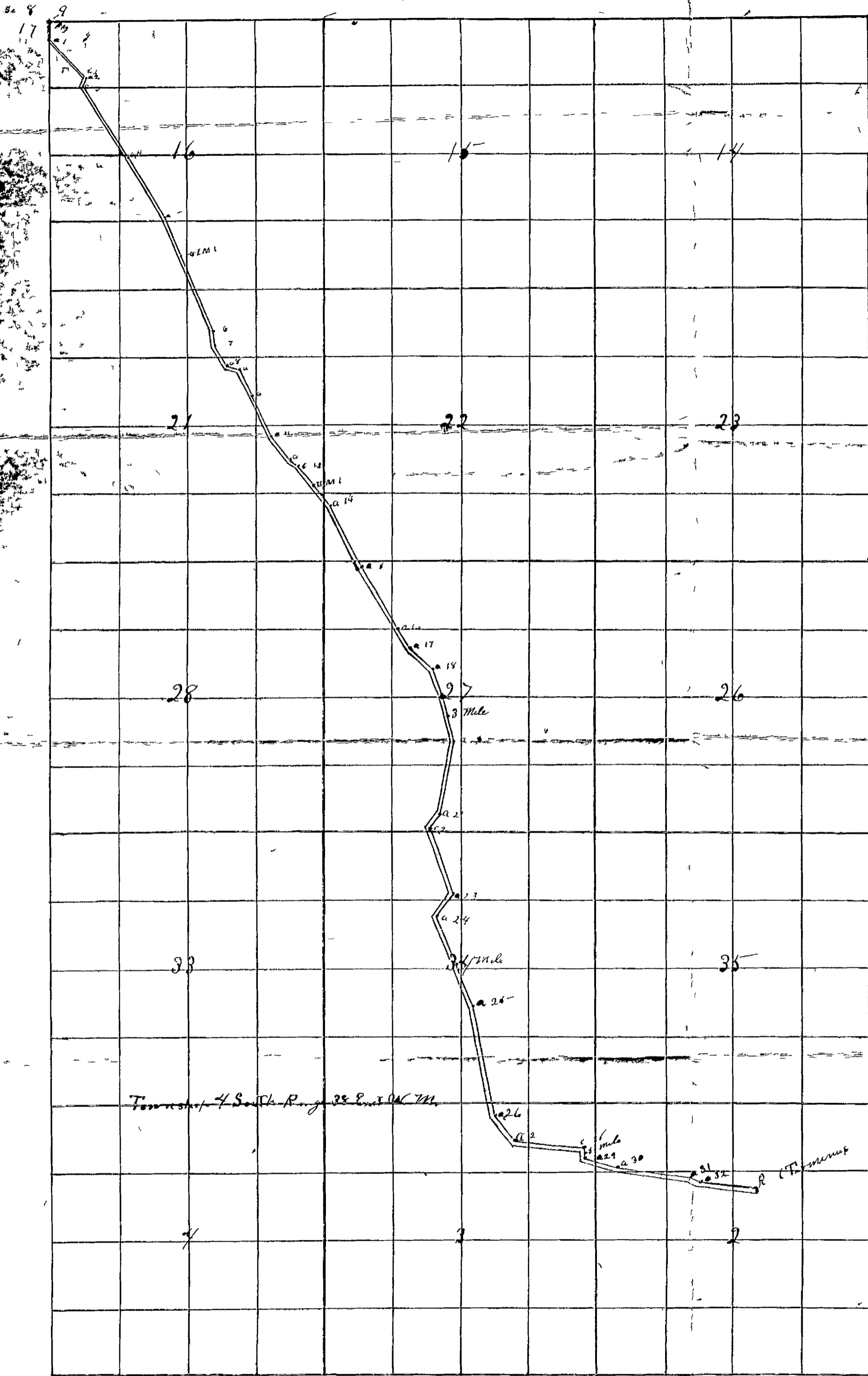
Arthur Custis
County Surveyor.

W. H. Brown
County Clerk

FILED
SEP 6 1899

Township 3 South Range 38 East Willamet Meridian

Field Notes of R & Pitt n.d. by
George H. ... et al

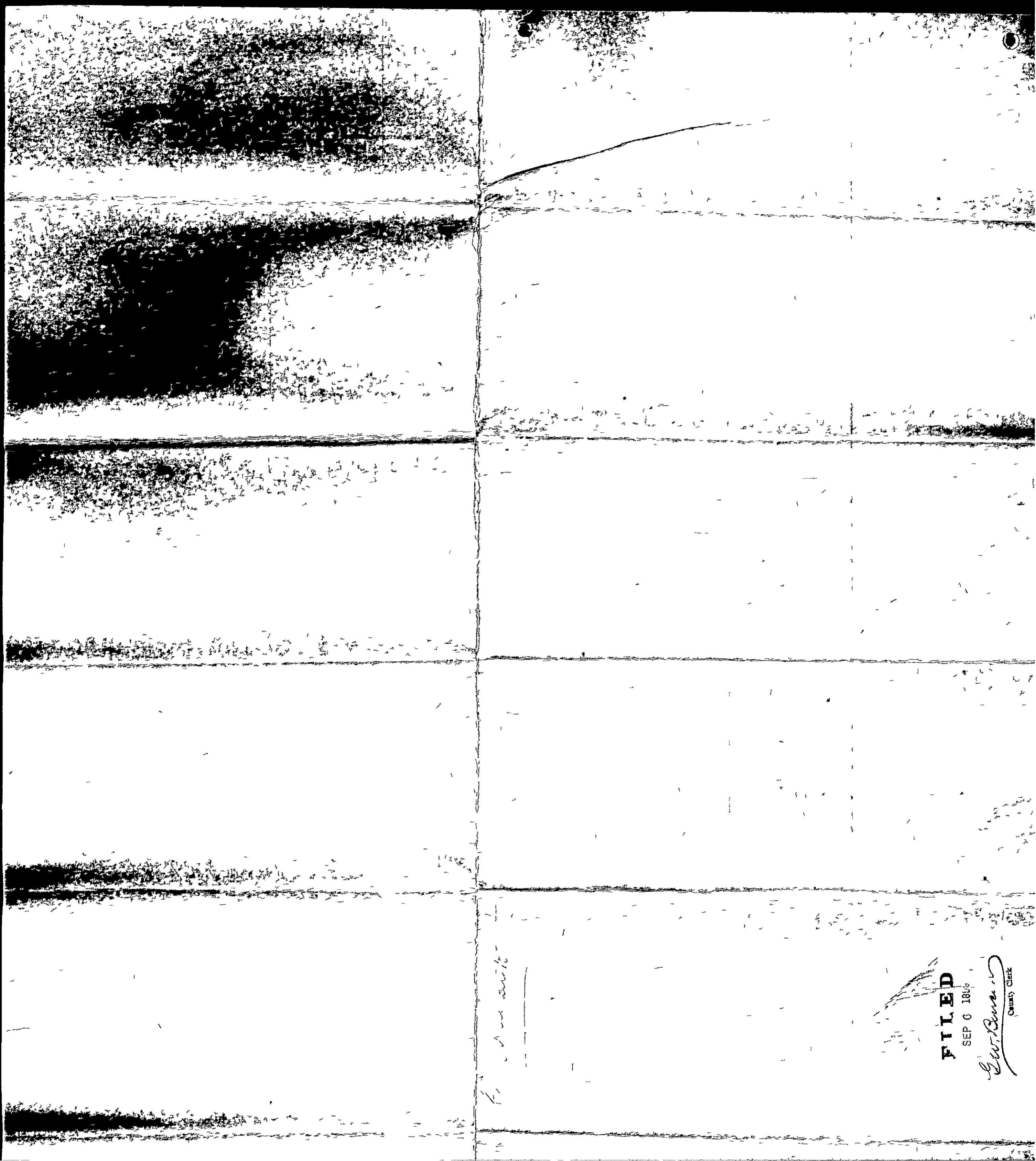


Commencing at the SW Cor Sec 9 T 3
South Range 38 East W M Then
@ 15 South Var 19 30 East
482 F Angl 1 a rock Then South 43 East

16 00	2	21 West
2 35	3	32 East
23 00	4	30 30
19 40	5	23°
12 43	1 Mile Rock	23
24 70	Angle 6 a rock	10°
4 00	7	31
7 25	8	72°
3 00	9	27
9 30	10	23
13 00	11	40°
9 00	12	52°
2 00	13	38
7 75	2 Mile Rock	38
1 25	Angle 14 a	28
20 55	15	29°
21 00	16	33°
7 00	17	48°
9 50	18	19°
8 00	19	12° 30
6 90	3 Mile Rock	
7 10	Angle 20 a	10° West
22 00	21	35°
5 00	22	17° East
21 40	23	38° West
8 30	24	19 East
16 00	4 Mile	19
14 75	Angle 25 a	11°
34 70	26	39°
9 00	27	84°
19 00	28	4
2 55	5 Mile	40
1 70	Angle 29	71°
9 00	30	81°
20 80	31	64°
3 00	32	83

Road Terminates a point 4
Chs South and South 84° East
7 Chains. Marked a stone R & T
from the NW Cor of S 20 T 1
of N E 1, Sec 2 T 4 S R 38 E W M
All points upon the Route of Road
are marked and placed upon the
East side of the Road except the
Commencement in center and the
Angles and distances were taken
from the East and N E side

Arthur Curtis
- Conty Sec 20



FILED
SEP 6 1886

L. W. B.
County Clerk

Third Judicial Day

Wednesday Aug 9th 1899

the public highway leading from Union to the timber for more than thirty days immediately prior to the presentation of said petition to this Court, notifying all persons concerned that application would be made to this Court at the present session of this Court and that the notices so posted were in due form and duly signed by the petitioners, and that a bond for the cost of this proceeding has been duly given.

It is therefore ordered that Chas E Davis, Nels Schomover and W H Stafford be appointed viewers of said road and that Arthur Curtis be appointed surveyor of said road and that they meet at the beginning of the road on the 29th day of August 1899 at the hour of 10 o'clock A M and after qualifying to view survey and lay out said road according to law.

In the matter of the proposed
road petitioned for by George
Harmon et al.

Comer now Geo Harmon one of the petitioners for the above named proposed County road and presents to the Court the petition of himself and others praying for the location and establishment of a County road, described as follows: Commencing in the middle of the county road leading from La Grande to Cove Union County Oregon at the south west corner section (9) nine Tp 3 S R 38 E N M thence in a general south easterly direction and on the Foot Hill road as now traveled from La Grande to Union through Secs 16, 21, 27 & 34 in Tp 3 S R 38 E N M making only such slight changes as will be necessary to improve the grade of said road, and terminating in the middle of the road in front of the school house in school district No (19) nineteen in the southwest 1/4 of the north east 1/4 sec (2) two Tp 4 S R 38 E N M all of which points and places are in Union County Oregon.

Ans it appearing to the Court that said petition is signed by more than timber householders of this County residing in the vicinity of said proposed road, and that said petition properly specifies the place of beginning, intermediate points and place of termination of said road and it satisfactorily appearing to the Court that notice has been given by advertisement posted at the place of holding County Court, to-wit: at the Court house in the town of Union County of Union State of Oregon and also in three public places in the vicinity of said

Third Judicial Day

Wednesday Aug 9th 1899

proposed road, to wit: One at the beginning of the proposed road on the fence fronting the road. One on John Wallace's blacksmith shop along said proposed road and one on the school house door at the terminus of said proposed road for more than thirty days immediately prior to the presentation of said petition to this Court notifying all persons concerned that application would be made to this Court at the present session of this Court. And that the notices so posted were in due form and duly signed by the petitioners and that a bond for the cost of this proceeding has been duly given. It is therefore ordered that O. P. Goodall, Geo. Gekeler and W. A. McAlister be appointed viewers of said road and that Arthur Curtis be appointed surveyor of said road and that they meet at the beginning of said road on the 28th day of August 1899 at the hour of 10 o'clock A.M. and after qualifying to view, survey and lay out said road according to law.

In the matter of the proposed
County road petitioned for
by George Garrington et al

Comes now George Garrington one of the petitioners for the above named proposed County road and presents to the Court the petition of himself and others praying for the location and establishment of a County road described as follows, to wit:

Beginning in a County road at the NE corner of the SE $\frac{1}{4}$ of the SE $\frac{1}{4}$ of Section 3 Tp 1 N R 40 E of the W.M. thence North $\frac{1}{4}$ mile to the NE corner of Section 34 Tp 2 N R 40 E W.M. thence West $\frac{1}{4}$ mile to the NW corner of the NE $\frac{1}{4}$ of the NE $\frac{1}{4}$ of said section 34 intersecting a county road and there terminating.

And it appearing to the Court that said petition is signed by more than twelve householders of this County, residing in the vicinity of said proposed road, and that said petition properly specifies the place of beginning, intermediate points and place of termination of said road, and it satisfactorily appearing to the Court that notice has been given by advertisement posted at the place of holding County Court, to wit: at the Court house in the town of Union County of Union State of Oregon and also in three public places in the vicinity of said proposed road to wit: One at the point of beginning one at the center of

Second Judicial Day

Wednesday Sept. 6, 1899

In the matter of the Road,
petitioned for by George
Harrison et al

This matter came on to be heard at this time on the report of the viewers and surveyor heretofore appointed herein for the first reading and said report having been publicly read in open court for the first time as required by law. It is ordered that the said report be laid over for a second reading on some other day of this term of court.

In the matter of the Road,
petitioned for by J. E.
Hilkinson et al

This matter came on to be heard at this time on the report of the viewers and surveyor heretofore appointed herein from which it appears that a full board of viewers did not meet at the appointed time and place and that they adjourned without making view and survey.

It is therefore considered and ordered that W. B. Stafford, J. J. Odale and Thos Bracher be appointed viewers of said road and that Arthur Curtis be appointed surveyor of said road and that they meet at the beginning of said proposed road on the 25th day of September 1899 at 9 o'clock a.m. and after qualifying to view survey and lay out said road according to law.

In the matter of the appli-
cation of B. F. Bell for transpor-
tation for Clara Bell to Blind school

This matter came on to be heard at this time on the affidavit and application of B. F. Bell for an allowance out of the County Treasury sufficient to pay the transportation of Clara Bell to Salem Oregon and it appearing to the Court that the said Clara Bell is blind and is a fit subject and pupil for the Oregon school for the blind at Salem Oregon, and that her father B. F. Bell is unable to bear the traveling expenses of sending her to said school. It is therefore considered and ordered that an allowance of \$10.00 be made out of the contingent fund to pay said expenses and the

Third Judicial Day

Thursday, Sept 7th 1899

In the matter of the proposed
County road petitioned for by
George Harmon et al

This matter came on to be heard at this time on the report of the Viewers and Surveyor heretofore appointed herein for a second reading as provided by law and the report of Viewers being in words following, to-wit:

Report of Viewers

To the honorable County Court for Union County, Oregon,
The undersigned viewers heretofore on the 9th day of August 1899 appointed to view and lay out and alter the proposed County road of which the survey hereto attached is a true and correct description as petitioned for by George Harmon et al by leave to report that on the 28th day of August 1899 in pursuance with said appointment and order, after being duly sworn to faithfully and impartially discharge the duties of said appointment, we proceeded to view out said proposed road for the whole distance thereof and that in our opinion said proposed road should be laid out and established as a public highway of Union County Oregon. That the same is practicable and would add to the convenience of the householders residing in the vicinity thereof, we therefore recommend that said proposed road be laid out and declared a public highway of said County,

O P Goodall

Geo Gekeler } Viewers

W A McAlister }

And said report of the viewers and the report of the surveyor having been now publicly read in open court on two several days of the present term of the court and it appearing to the court that said viewers report favorably thereon and recommend that said proposed road be established as a County road and be declared a public highway of Union County, Oregon, and all the proceedings herein having been regular and according to law and no remonstrance or claim for damages having been filed herein and there having been no cause shown why this proposed road should not be declared a public highway and ordered open according to law and the court being satisfied from the

Third Judicial Day

Thursday Sept 7th 1899

reports of the viewers that such road will be of public utility - It is therefore considered and ordered by the court that said reports of the viewers and surveyor be approved and adopted by the court and that said proposed road be declared a public highway of Union County Oregon and ordered opened up and placed in repair for travel according to law. It is further ordered that the reports of the viewers be placed on record in this journal and that the surveyors plat of the proposed road and his field notes of the survey thereof be placed on record in the book of Plats of County roads of Union County, Oregon and that O P Goodall road supervisor of road district No 2 the same being the road district in which said road is located be furnished with a copy of the petition herein and a copy of this decree and ordered to open up said road and place the same in repair for travel

In the matter of the proposed }
 County Road petitioned for by }
 George Garrington et al. }

This matter came on to be heard at this time on the report of the viewers and surveyor heretofore appointed herein for a second reading as provided by law and the report of viewers being in words following to wit:

Report of Viewers

To the honorable County Court for Union County, Oregon
 The undersigned viewers heretofore on the 9th day of Aug 1899, appointed to view and lay out and alter the proposed County road, of which the survey hereto attached is a true and correct description as petitioned for by George Garrington et al by leave to report that on the 24 day of August 1899, in pursuance with said appointment and order after being duly sworn to faithfully and impartially discharge the duties of said appointment we proceeded to view our said proposed road for the whole distance thereof and that in our opinions said proposed road should be laid out and established as a public highway of Union County Oregon. That the same is practicable and would add to the convenience of the householders residing in the vicinity thereof we therefore recommend that said proposed road be laid out and declared a public highway of said county

J. L. Hindman }
 W. W. Heng } viewers
 John S.atham }

First Judicial Day

Wednesday, April 2, 1902.

In the matter of the settlement with C. N. Cross, Supervisor, RD# 5

At this time it is ordered by the Court that this matter be and the same is hereby continued for the term.

In the matter of the application of Chris Lund for a license to sell malt liquors in less quantities than one gallon in Cove Precinct

At this time this matter came on to be heard upon the petition of Chris Lund to sell malt liquors in less quantities than one gallon in the precinct of Cove and upon remonstrances against the issuance of license, and after argument of counsel for remonstrators and motion to dismiss the proceedings was had; after due consideration by the Court it was ordered that the motion to dismiss be overruled and that the hearing be continued until Friday April 11, 1902, at 10 o'clock P.M.

In the matter of the road petitioned for by George Harmon, et al

*1 Counter road leading from Cove to Old town of Lalgrove

At this time it is ordered by the Court that this matter be and the same is hereby continued for the term

In the matter of the County road petitioned for by George Harmon et al

*2 Commencing at a point on Washington Ave in Lalgrove

At this time it is ordered by the Court that this matter be and the same is hereby continued for the term

At this time it is ordered that court be now adjourned until tomorrow morning at 9 o'clock

Be it Remembered, That at regular term of the County Court of the State of Oregon for Union County, begun and held at the Court house in the City of Union, in said County and State on Wednesday the 7th day of May, AD 1902, the same being the first Wednesday in said month and the time fixed by law for holding a regular term of said Court when were present:

The Hon J. F. Wilson, County Judge
 Hon Robert Blumstein, Commissioner
 Hon James A. Picher, Commissioner
 G. W. Bynson, Clerk
 W. H. Dering, Sheriff

The proclamation of the opening of Court having been made, the following proceedings were had, to wit:

In the matter of the application }
 of certain citizens to purchase a }
 rock crusher.

At this time it is ordered by the Court that this matter be and the same is hereby continued for the term.

In the matter of the County road } #1
 petitioned for by Geo. Harmon, et al }

Comes now Geo. Harmon, one of the petitioners for the above named proposed ^{county} road, and presents to the Court the petition of himself and others praying for the location and establishment of a County road described as follows, to wit:

Commencing at a point in the center of the County road leading from Cove to Old Town of Laffranch 25 and 3/4 rods north from the southwest corner of the Southeast quarter of section 8, T^o 3 S, R^o 38 E^o and 20 feet east of said point in said road and running thence north on line 20 feet east of subdivision line to a point on South side of Catholic Cemetery as platted, a distance of 1650 feet from said southwest corner of southeast quarter of said section 8, and there terminating said road to be forty feet in width. And it appearing to the Court that said petition is signed by more than twelve householders of this County, residing in the vicinity of said proposed road, and that said petition properly specifies

Sixth Judicial Day

Wednesday, May 7, 1902.

the place of beginning, intermediate points and place of termination of said road, and it satisfactorily appearing to the Court that notice has been given by advertisement posted at the place of holding ^{County} Court, to wit: At the Court House in the town of Union, County of Union, State of Oregon, and also in three public places in the vicinity of said proposed road, to wit: One on the south side of the Catholic Cemetery on a post on the line of the proposed road, the same being in plain view and in a conspicuous place, one at the County road at the south terminus of said road on a post and one on the section corner of section 8, Tp 3 S. R. 38 E. 2m, south of terminus of said road the same being in plain view, and so that same could be read, for more than 20 days immediately prior to the presentation of said petition to this Court, notifying all persons concerned that application would be made to this Court at the present session of this Court, and that the notices so posted were in due form and duly signed by the petitioners, and that a bond for the cost of this proceeding has been duly given.

It is therefore Ordered that Chas. Crowley, Wm. Jasper and George Moore be appointed viewers of said road and that Arthur Curtis be appointed Surveyor of said road, and that they meet at the beginning of road on Monday the 19th day of May, 1902, at the hour of 9 o'clock a.m. and after qualifying to view, survey and lay out said road according to law.

In the matter of the County } #2
road petitioned for by Geo. Harmon, et al

Comes now Geo. Harmon one of the petitioners for the above named proposed County road and presents to the Court the petition of himself and others, praying for the location and establishment of a County road, described as follows to wit: Commencing at a point in Washington Avenue, Town of Laylands, Union County Oregon, 20 feet due east of where the subdivision line running north and south through the center of section 8, Tp 3 S. R. 38 E. 2m, intersects said Washington Avenue, thence running south on a line 20 feet east of said subdivision line of section 8, to a point on north line of the Catholic Cemetery as platted, a distance of about 1925 feet from point of commencement and there terminating, said road to be

First Judicial Day

Wednesday, May 7, 1901.

forty feet in width. And it appearing to the Court that said petition is signed by more than twelve householders of this County, residing in the vicinity of said ^{proposed} road, and that said petition properly specifies the place of beginning, intermediate points and place of termination of said road, and it satisfactorily appearing to the Court that notice has been given by advertisement posted at the place of holding County Court, to wit: At the Court House in the town of Union County of Union, State of Oregon, and also in three public places in the vicinity of said proposed road, to wit:

One on the North side of Masonic Cemetery on the line of the proposed road on a post the same being in a conspicuous place and in plain view of the public; one on a post at the terminus of the road intersecting Washington Avenue, City of LaGrand; One on a board at the Catholic Cemetery at the South terminus of the road in plain view where they might be seen and read, for more than 30 days immediately prior to the presentation of said petition to this Court, notifying all persons concerned that application would be made to this Court at the present session of this Court, and that the notices so posted were in due form and duly signed by the petitioners, and that a bond for the cost of this proceeding has been duly given. It is therefore considered and ordered that B. F. Owens, Wm Jasper and George Moore, be appointed Viewers of said road, ^{and that Arthur Curtis be appointed a Surveyor of said road.} and that they meet at the beginning of road on Monday the 19th day of May, 1901, at the hour of 1³⁰ o'clock P.M. and after qualifying, to view ^{survey and} lay out said road according to law.

In the matter of the County Road
petitioned for by W. S. Hamilton et al

Came now W. S. Hamilton, one of the petitioners for the above named proposed County road, and presents to the Court the petition of himself and others, praying for the location and establishment of a County Road, named as follows, to wit: Commencing at a point 8 chains west of the Southeast corner of Section 2, in Tp 1, R 38 E 1/4 M at a rock marked "R" thence North 21° 06' 42.15 chains to a rock marked Angle 1, thence North 31 degrees, west 10.06 chains, a rock marked Angle 2, thence North 35 degrees west 21.50 chains to a rock marked "R" which is ^{set in} the center of the County road at a point on subdivision line 12.54 chains South of the quarter section corner on the North side of Section 2, in Tp 1, R 38 E 1/4 M and there terminates

Be it Remembered, That at a regular term of the County Court of the State of Oregon for Union County, begun and held in the Court House in the City of Union, in said County and State on Wednesday the 11th day of June A.D. 1902, the same being the first Wednesday in said month and the time fixed by law for holding a regular term of said Court, when were present:

The Honorable B. F. Wilson, Judge presiding
 Robert Blumentritt, Commissioner
 Jacob A. Fisher, Commissioner
 G. W. Benson, Clerk
 A. H. Young, Sheriff

Due proclamation of the opening of Court having been made the following proceedings were had, to wit:

In the matter of the application }
 of certain citizens to purchase }
 a rock crusher }

At this time it is ordered by the Court that this matter be and the same is hereby continued for the term.

In the matter of the selection of }
 Official newspapers for the ensuing }
 year. }

At this time it is ordered by the Court that this matter be and the same is hereby continued for the term.

In the matter of the issuance of }
 duplicate County warrants to Harris }

At this time it is ordered that this matter be and the same is hereby continued for the term.

In the matter of the County road } #1
 petitioned for by Geo. Herman, et al }

This matter came on to be heard at this time on the report of the viewers and surveyor heretofore appointed herein for a first reading, and said report having been read in open Court as required by law. It is ordered that this report be laid over for a second reading on some other day of this term.

Second Judicial Day

Thursday, June 5, 1902.

a. m. and after qualifying to proceed to view and assess the damages that would accrue to said claimants by reason of the location and establishment of said proposed road and render their report to this Court at the July term, 1902.

In the matter of the County Road } # 1
petitioned for by Geo Harmon, et al }

This matter came on to be heard at this time on the remonstrance of Geo O'Connor by O.B. Cochran his attorney, against location and establishment of a proposed County Road, petitioned for by Geo Harmon, et al, after hearing the arguments of Council and the Court being fully advised in the premises, It is hereby ordered that said remonstrance be overruled.

In the matter of the County Road } # 2
petitioned for by Geo Harmon, et al }

This matter came on to be heard upon the remonstrance of Geo O'Connor by O.B. Cochran his attorney, against the location and establishment of a proposed County Road petitioned for by Geo Harmon, et al, and after hearing the arguments of Council and the Court being fully advised in the premises. It is ordered that said remonstrance be overruled.

In the matter of the proposed } # 1
County road petitioned for }
by Geo Harmon, et al }

This matter came on to be heard at this time on the report of the viewers and surveyor heretofore filed herein, for a second reading as provided by law, and the report of viewers being in words following to wit:

Report of Viewers

To the Honorable County Court for
Union County, Oregon.

The undersigned viewers heretofore on the 6th day of May 1902, appointed to view, lay out and alter the proposed County road, of which the survey hereto attached is a true and correct description, as petitioned for by Geo Harmon, et al, beg leave to report that on the 19th day of May, 1902, in pursuance with said appointment and order, after being duly sworn to faithfully and impartially discharge the duties of said appointment, we proceeded to view said proposed road for the whole distance thereof, and that in our opinions said proposed road