

EQUITY No.
LAW

In Circuit Court,

Union County

Andrew J Hartaway

Plaintiff

vs

G W and M P Ames

Defendant

Leroy Lewis

Attorney for Plaintiff

Attorney for Defendant

ROAD No 561

Petitioned for by
George F. Hall, et al

Commencing at a point
on the County road leading
from the City of Union to Leland
Union as follows: at Section
corner corner to Sec 12-11-12
and terminating at East Hill
road leading from Union
to Leland

P E T T I O N -- I O R -- C O U N T Y -- R O A D

TO THE HONORABLE COUNTY COURT, FOR UNION COUNTY, OREGON

The undersigned nouseholders on Union County, Oregon, residing in the vicinity where the hereinafter described road is to be, respectfully petition your Honorable body to lay out, alter and establish a County road within said County, on the following line or route, to-wit: Beginning at a point on the County road, leading from the City of Union to La Grande, known as the Valley road, at the Section corner common to Sections (1), (2), (11) and (12) Tp, 4 S R 39, E W M, running thence Westerly along the Section line between Sections (2) and (11) and (3) and (10), Tp, 4 S R 39, E W M, about 1-1/2 miles to a stake on the West bank of Catherine Creek, thence in a Northwestery direction along the West bank of Catherine Creek about 1/4 of a mile to a stake on the line between the NE-1/4 of the SW-1/4 and the SE-1/4 of the SW-1/4 of Section (3), Tp, 4 S R 39, E W M, thence in a Westerly direction through the center of the SW-1/4 of section (3), and the center of the SE-1/4 of Section (4), Tp, 4, S R 39, E W M, to a stake near the Section line between Sections (4) and (5), Tp, 4 S R 39, E W M thence south, on course of Section line, between Sections (4) and (5), Tp, 4, S R 39, E W M, a distance of about 1/8 of a mile to a point where the said section line intersects the County road leading from Union to La Grande, known as the Foot-hill road, and there terminating

And in duty bound your petitioners will ever pray, &c

Dated at Union Oregon, this 3 - day of May, A D 1902

N A M E S

N A M E S

Geo F Hall
W S Wright

Ed Smith
James Nelson

Wm. J. Smith
Geo Baird

Ed Smith
Ed Smith

W H Clark

Ed Smith
C. T. Davis

Ed Cameron

W. W. Ward
E. W. Davis

J. W. Reeves

J. E. Tarhant

W. D. Beckman

Frank Bevell

Fred Allen

Ed Smith

Ed Slater

J. P. Wilbur

Ed Slater
W. J. King
Ed Smith

John R. Blaine
Ed. D. Carruth

Ed Slater
W. J. King
Ed Smith

J. P. Hogan
E. W. M. Lear

Ed Slater
W. J. King
Ed Smith

Ed Slater
W. J. King
Ed Smith

Ruban invisible
Cinta invisible
BUSINESS SOURCE

M. E. J...
R. M. ...
W. J. ...
G. J. ...
J. M. ...
J. B. ...
C. E. ...
F. M. ...
H. ...
R. M. ...
W. ...
J. ...
E. ...

J. J. ...
J. ...
J. ...
W. ...
F. ...
J. ...
R. ...
R. ...
W. ...

J. ...
J. ...
W. ...
L. ...
J. ...
W. ...
J. ...
W. ...

J. ...
W. ...
J. ...
M. ...
J. ...
W. ...
J. ...

W. ...
J. ...
C. ...
W. ...

W. ...
G. ...
J. ...
W. ...
R. ...
J. ...
W. ...
T. ...
L. ...
C. ...
W. ...
J. ...
W. ...

Thomas ...
H. ...
J. ...
R. ...
J. ...
G. ...
R. ...
W. ...
W. ...
J. ...
W. ...
C. ...
W. ...

J. ...
J. ...
S. ...
J. ...
W. ...
J. ...
W. ...

J. ...
W. ...
O. ...
P. ...
C. ...
W. ...
J. ...
C. ...
J. ...
W. ...
J. ...
W. ...

W. ...
J. ...
W. ...

~~Chas. R. ...~~

H. B. Farvy

S. O. Galt

R. W. ...

J. J. ...

J. Q. ...

J. M. ...

J. A. ...

S. W. ...

Theo. J. ...

A. S. ...

G. H. ...

~~W. ...~~

~~M. J. ...~~

Isaac ...

Adamo ...

Frank ...

E. ...

Paul ...

G. ...

A. ...

Ned ...

O. ...

A. ...

John ...

STATE OF OREGON, }
County of Union. } ss.

I, Geo. F. Hall being first duly sworn, say that I posted three several notices, of which the notice hereunto attached is a true and correct copy, in three public places in said county in the vicinity of the proposed road therein described, to-wit: One the fence at the beginning of proposed road; one on the Bridge across Catherine Creek on line of proposed road and one on a fence at the terminus of said proposed road, all notices being posted in a conspicuous place on line of said proposed road

Thirty days previous to the presentation of the road petition therein mentioned to-wit: On the 3rd day of May 1903, and that thereafter and thirty days previous to the presentation of said road petition therein mentioned, to-wit; On the _____ day of _____ 1903, I posted ~~a true and correct copy of said notice at the place of holding Court for Union County, Oregon, to-wit: On the front of the Court House door, in the City of Union, in said County and State, and that said notices remained posted thirty days previous to the presentation of said petition as I verily believe.~~

Geo F Hall

Subscribed and sworn to before me this 21th day of June 1903

G. W. Benson, Clerk
By G. F. Schow Deputy

STATE OF OREGON, }
County of Union. } ss.

I, E. P. Schow being first duly sworn, say that I posted ~~three several notices,~~
~~of which the notice hereunto attached is a true and correct copy, in three public places in said~~
~~county in the vicinity of the proposed road therein described, to-wit: One~~

~~Thirty days previous to the presentation of the road petition therein mentioned to-wit: On the~~
~~_____ day of _____ 190____, and that thereafter and thirty days previous~~
~~to the presentation of said road petition therein mentioned, to-wit: On the _____ day of~~

~~On the 3rd day of May, 1902~~ I posted ~~a true and correct copy of said notice~~ ^{the hereto attached notice} at the place of hold-
ing Court for Union County, Oregon, to-wit: On the front ^{door} of the Court House ~~door~~, in the City
of Union, in said County and State, and that said notices remained posted thirty days previous to
the presentation of said petition as I verily believe.

E. P. Schow

Subscribed and sworn to before me this 4th day of June 1902

G. W. Brunson
Clerk

NOTICE OF ROAD PETITION

TO ALL PERSONS CONCERNED: You, and each of you and all of you, will take notice that the undersigned householders of Union County, Oregon, are

holding in the vicinity where the herein after described road is proposed to be laid out at the next session of the County Court, for Union County, Oregon, to-wit on Wednesday the 4th day of June, A. D. 1902, respectively

presented to said Court, a petition praying said Court to lay out, after and establish a County road within said County, on the following line or route, to-wit beginning at a point on the County road, leading from the

City of Union to La Grande, known as the Valley road, at the Section corner common to Sections (1), (2), (11) and (12), Tp. 4 S R 39, E. W. M.

thence thence westerly along the Section line between Sections (2) and (11) and (2) and (10), Tp. 4 S R 39, E. W. M. about 1-1/2 miles

to a stake on the west bank of Catherine Creek, thence in a Northwesterly direction along the West bank of Catherine Creek about 1/4 of a mile to

a stake on the line between the NE-1/4 of the S-1/2, and the SW-1/4 of the SW-1/4 of Section (3), Tp. 4 S R 39, E. W. M. thence in a West-

erly direction through the center of the SW-1/4 of section (3) and the center of the S-1/2 of section (4), Tp. 4 S R 39, E. W. M. to a

stake near the Section line between sections (4) and (5), Tp. 4 S R 39, E. W. M. thence south, on course of Section line, between sections

(4) and (5), Tp. 4 S R 39, E. W. M. a distance of about 1/8 of a mile to a point where the said section line intersects the County road

leading from Union to La Grande, known as the Foot-hill road, and there terminating and the same shall ever remain as a public road.

Dated at Union, Oregon, this _____ day of _____ A. D. 1902.

_____ NAME _____

Geo F Hall game record

W.D. Wright
W.D. Wright

A. J. Gale

J. H. Blumenthal
Geo. B. ...
D. F. ...

D. A. ...
M. D. ...

J. ...
L. ...

M. ...
Ed ...

W. ...
O. ...

J. ...
A. ...

J. ...
H. ...

Albert ...
M. E. ...

R. M. ...
M. J. ...

F. ...
J. B. ...

E. ...
F. ...

H. ...
D. M. ...

W. ...
J. ...

James ...
W. ...

J. ...
A. ...

J. ...
J. ...

J. ...
W. ...

L. ...
O. ...

J. ...
R. ...

J. ...
L. ...

J. ...
J. ...

J. ...
E. ...

J. ...
W. ...

Geo F Hall game record

S. J. Benson
L. P. Davis

M. B. ...
E. W. ...

J. E. ...
W. ...

J. ...
W. ...

J. ...
J. ...

J. ...
W. ...

J. ...
G. ...

R. ...
W. ...

R. ...
W. ...

J. ...
G. ...

J. ...
W. ...

J. ...
W. ...

J. ...
W. ...

A. ...
W. ...

W. ...
W. ...

W. ...
W. ...

Thomas ...
H. ...

L. ...
R. ...

J. ...
J. ...

W. ...
W. ...

W. ...
J. ...

W. ...
J. ...

W. ...
J. ...

W. ...
J. ...


W. ...
J. ...

J. C. Miller
H. Brown
George Mac
W. S. Ficklin
M. Truitt
G. E. Brown
W. S. Goldberry
G. Smith
E. H. Kelsey

E. B. Frazier
A. B. Barry
D. O. Oates
P. McGrath
J. J. Connelley
J. Q. Connelly
J. M. Culver
J. P. Weaver
S. W. M. Connell
Theo. J. Keckritz
A. D. White
G. H. Tape

Paul H. Brown
Charles H. Brown
W. B. Burdette
J. S. Rich
E. C. Burdette
J. W. Brown
W. H. S. H. H. H.
John H. H. H. H.
S. B. H. H. H. H.
Amos H. H. H.
Geo. H. H. H.

A. L. H. H. H.
W. D. H. H. H.
H. H. H. H. H.
Adorn. H. H.
Frank H. H. H.
E. H. H. H. H.
Jacob H. H. H.
G. E. H. H. H.
A. H. H. H. H.
H. H. H. H. H.
O. H. H. H. H.
A. J. H. H. H.
John H. H. H.



BOND OF ROAD PETITIONERS.

KNOW ALL MEN BY THESE PRESENTS: That we Geo F Hall and _____ of the County of Union and State of Oregon, are held and firmly bound unto said County of Union in the sum of \$ One Hundred Dollars, the payment of which, well and truly to be paid, we bind ourselves, our heirs, executors and administrators firmly by these presents: Signed this 4th day of June A. D. 1902.

Now, the condition of the above obligation is such, that whereas the above named Geo F Hall and _____ and others, have petitioned the County Clerk of said County of Union, at the June term, 1902, thereof for a County road.

as described in petition hereto attached.

Now, if the above named Geo F Hall and _____ shall well and truly pay, or cause to be paid, all costs and expenses that may be incurred by reason of the view or review of said road, in case the ~~prayer~~ prayer of said petitioners be not granted or allowed, then that this obligation shall be void, otherwise to remain in full force and virtue.

Geo F Hall Seal.
Seal.

State of Oregon,
County of Union. SS:

I, Geo F Hall and _____ each for himself, says that I am worth the sum of One Hundred Hundred Dollars over and above all debts and liabilities and property exempt from execution; that I am a resident householder in said County and State.

Geo F Hall

Subscribed and sworn to before me this 11th day of June

A. D. 1902.

G. W. Benson, County Clerk

1301 E. 1st St.

() ") copy

County Road
petitioned for by
Geo. J. Hall, et al

Filed November 10, 1903

G. L. Benson
County Clerk
in G. J. Hall, et al

In the County Court of Union County,
State of Oregon.

In the matter of the county road
petitioned for by ^{G. F. Hall} ~~W. T. Wright~~, and others.

Comes now Florence Dobbin, and remonstrates against the locat^{ing}
ion of the highway petitioned for upon the following grounds, to-wit:

That your petitioner as trustee is the owner of the North half
of section 11, and Northeast quarter of section 10, and all that
portion of the South half of the Northeast quarter of section 10,
lying East of Catherine Creek, all in township 4, South of Range 39,
East of Willamette Meridian;

That by the survey and report of the viewers in said cause
the said highway ~~is~~ ^{is} located, commencing at the Northeast corner of
Sec. 11, in said township and range, and upon the record is made
to run in a straight line pretended to be upon the section line,
while in fact the line as located upon the ground is some distance
south of the section line ^{running} on the north of sections 10 and 11, and
as located upon the ground the said road takes from remonstrator's
land for a great portion of the distance ~~off her lands~~ the whole
width of the said road, ⁱⁿ addition thereto cuts off from the body
of her land a strip lying on the north of said road as located, and
adjoining the land of Hall Brothers;

That the said road as laid out upon the ground is not located
upon the line described in the petition, nor upon the section line,
as described in the petition

J. S. [Signature]
Her Attorney for the
[Signature]

State of Oregon
County of Union 3^d

I Florence
Dobbin, being duly sworn
say that I am the person
making the foregoing return-
shments and that the facts
set forth therein are true as
I verily believe.
Florence Dobbin

Subscribed and sworn to
before me this 30th day of
June A.D. 1902,
Geo. Burren
clerk

Certificate of Transcript.

STATE OF OREGON, }
County of Union. } ^{ss}

I, the undersigned, County Clerk in and for Union County, Oregon, and ex-officio Clerk of the.....
.....Court of said County, do hereby certify that the foregoing Transcript.....
.....has been by me compared with the
original.....and that it is a correct Transcript therefrom and the whole of such original,
as the same appears.....in my office and in my custody.

WITNESS my hand and Seal of office this.....day of.....A. D., 190....

.....County Clerk.

By.....Deputy.

County Court
Laramie County

Orders

In the matter
of County
Road No. 1
vs. J. M. G.

Geo. F. Hoop
11.01

~~Received~~

Filed June 30, 1902

J. M. Bennett
Clerk

Approved for the
County Judge
N. A. Johnson
County Judge

Reason that the County Court
has no jurisdiction of the
matter.

J. M. G.
Attorney

The Oregon Railroad & Navigation Company.

OFFICE OF TRAIN MASTER

La Grande, Oregon, Jan. 19th, 1905.

To the Honorable County Court,
Union County, Ore.

I herewith submit a communication from Superintendent Buckley of the O.R. & N. R.R. Co. calling your attention to the dangerous location of the proposed public road crossing over the O.R. & N. track at a point east of Hot Lake where the proposed County road petitioned for by G.F. Hall et al crosses the property of the O.R. & N. Co.

Mr. Buckley feels that he should point out to your Honorable body the dangers attending the opening or maintaining of a public crossing at that point and that perhaps the dangerous character of this proposed crossing may have escaped your attention therefore wishes to lay the matter before your Honorable body with a view to having order for the opening of said crossing vacated.

I would be pleased to go over the grounds where this crossing is proposed with any member of the County Court and point out the dangerous aspects of a public crossing at that place as referred to by Mr. Buckley.

Requesting a reply at your earliest convenience, I remain,

Very Respectfully Yours.

Thos Walsh
Trainmaster.

Enc. 15.

The Oregon Railroad & Navigation Company

OPERATING DEPARTMENT

M. J. BUCKLEY,
Superintendent, Oregon Division.

Portland, Oregon, January 17, 1905.

Mr. T. Walsh,

Train Master, LaGrande.

Dear Sir:

Herewith all correspondence in the matter of a proposed County road crossing our right of way just East of Hot Lake. It would certainly appear that the Railroad Company should be notified regarding matters of this kind in order that they may have an opportunity to appear in the premises. It may be true that the County Court has complied with the law in this respect, at the same time a Railroad is a little different and its employees and agents do not have the opportunity to observe the notice in question, the same as other property owners. It also occurs to me that when it comes to crossing the Railroad tracks that the public is more interested than ourselves for the reason that we are not responsible for accidents on public crossings. However, we are very anxious to avoid any and all such accidents and in this connection the first consideration is the location of such crossing with respect to the view which is afforded approaching trains from either direction, also to persons or teams about to cross the tracks. In this case there is no objection on account of the view to or from the East but the view to or from the West is certainly very limited and obscure. It should also be borne in mind that our trains at this particular point travel at a very high rate of speed, that the pre-

T.W.-#2.


vailing wind is from the South and I know positively from experience that the whistle sounded by engines coming from the West just before it arrives at the point cannot always be heard by persons walking or driving at the point where it is proposed to put in this crossing. If we should wait for the whistle to be blown and the bell rung after passing the point then the distance is too short to the crossing.

Of course I don't fully understand the necessity of this crossing and presume there are good and sufficient reasons for the same. At the same time I wish to call the attention of the County court to the fact that it is a dangerous proposition, practically a trap, and that the liability of accident in connection with the same is very great.

Please endeavor to secure their acknowledgement of this notice in writing, and if they are still of the opinion that we should go ahead and put in the crossing we will certainly do so.

Please advise.

Yours truly,



M.J.B.

27

In the
County Court
Room
State of Oregon

In the matter of the
County Rego. Petitioners
for the Geo. F. Hall
et al

Filed Jan. 20, 1905
J. B. Gicham
Clerk

In the County Court of Union
County, Oregon,

In the matter of
the County road
petitioned for
by George F. Hall et al

Now at this time comes
Florence Sobbie, trustee and
herby makes claim against
Union County Oregon, for
damages in the sum of \$
on account of injury to her
property occasioned by the
said proposed road and
shows to the Court as fol-
lows to-wit: that she as trus-
tee is now the owner and
in possession of the fol-
lowing described land
in Union County Oregon,
to-wit: The North Half of Sec-
tion Eleven and the North
half of the Northeast-Quarter
of Section two (10) and all
that portion of the South
half of Northeast Quarter, of
Section two (10), ^{east of Columbia Creek} all in T₇

will be rendered less valuable
in the sum of \$3000.00

Wherefore Claimant asks damages
in the sum of \$3000.00, on account
of the location of said road

Flourence Dobbie
Claimant

State of Oregon,
County of Union }
I Florence Dobbie

being duly sworn
say that I am the claimant
above named and that the
facts set forth in the foregoing
claim are true and I
truly believe.

Flourence Dobbie

Subscribed and sworn to be-
fore me this 30th day of June
A.D. 1902.

J. M. Benson
Clerk

County Court
Washou County
Oregon.

On the receipt of
the County Road
Fellows for
by Geo. F. Hoop
21. 21

Claim for
Receipts

March 30, 1902

Geo. F. Hoop
Clerk

J. H. Baker
Clerk for, Washou County

3/10

BE IT REMEMBERED, That at a regular term of the County Court of Union County, State of Oregon begun and held at the Court House in the City of La Grande in said County and State on Wednesday the first day of March, A.D., 1905, and from day to day thereafter during the continuance of said term:

There were present:

- Hon. M. A. Harrison, County Judge.
- Hon. Robt. Blumenstein, Commissioner.
- Hon. J. M. Selder, Commissioner.
- J. B. Gilham, County Clerk.
- C. C. Penington, Sheriff.

When on Friday, the 3rd day of March, 1905, the following proceedings were had, to-wit:

In the Matter of the proposed
 County Road petitioned for by
 D. McDonald, et al.

This matter came on to be heard on this 3rd day of March, A.D. 1905 on the petition of D. McDonald and fifteen others praying for the location and establishment of a County Road described as follows, to-wit: Commencing at the S.E. corner of Section 12 in Tp. 2 South of Range 38 E.W.M., and running thence due west on the section line to the S.W. corner of said Section and there terminate. The whole of said proposed road being at the time said proposed road was petitioned for and for a long time thereafter in road District No. 12 in said Union County, Oregon, The petitioners appearing by Ramsey & Oliver of counsel and there being no remonstrance filed nor claim for damages filed on account of said proposed road, and it appearing to the Court that on the 9th day of December, 1904 this Court made and entered an order declaring that said proposed road should be viewed and surveyed and appointed December 28th at the beginning of the proposed road as the time and place for the

Board of County Road Viewers to meet and to view, lay out, and survey said road as provided for by law, but that the viewers failed to meet on said date or within five days thereafter because one of the viewers was absent from the County;

And it appearing further to the Court that this matter was called up at the January term of this Court and was continued for the term and was again called up at the February term of this Court and was continued again for the term, and the whole ~~and~~ record and files of this proceeding having been submitted to the District Attorney at this term of Court and the District Attorney having carefully examined all the records and files in this proceeding and having reported to the Court that the same are regular and that this Court has jurisdiction to order said road to be viewed and surveyed,

IT IS, THEREFORE, CONSIDERED AND ORDERED by this Court that Arthur Curtis, County Surveyor, and B. Logsdon and L.L. McKennon, ^{constituting} ~~consisting of~~ the Board of County Road Viewers of Union County, Oregon, be and they are hereby directed to meet at the beginning of said road on Saturday, the 18th day of March, A.D., 1905 at the hour of 10 o'clock in the forenoon of said day, or within five days thereafter, and proceed to view, survey, and lay out said road according to law, and that said Board of County Road Viewers report to this Court at its next regular term as required by law.

-----County Judge.
-----County Commissioner.
-----County Commissioner.

State of Oregon ss:
County of Union

I, J.B. Gilham, County Clerk, do hereby certify that the foregoing is a true and correct copy of the order made by the County Court of Union County, Oregon in the above entitled matter on Friday, March 3, A.D. 1905.

WITNESS my hand and the seal of the County Court hereto affixed on this March 4, A.D., 1905.

County Clerk.

REPORT OF VIEWERS.

TO THE HONORABLE COUNTY COURT FOR UNION COUNTY, OREGON:

We, the undersigned, viewers heretofore on the ^{7th} day of July, appointed to view out and assess the damages claimed by Florence Robbin in the matter of the proposed county road, petitioned for by Geo F Hall et al. beg leave to report that on the 2 day of August 1902, we, after being duly sworn to discharge our duty faithfully and impartially, proceeded to view said proposed road the whole distance through the premises of Florence Robbin complainant, and to assess and determine how much less valuable said premises of said complainant would be rendered by the opening of said road, and we find that the premises of said complainant Florence Robbin would be rendered \$ 275⁰⁰ less valuable; and that the premises of complainant ~~..... would be rendered \$..... less valuable, and the premises of the complainant..... would be rendered \$..... less valuable~~ by the laying out and establishment of said proposed road as a public highway of said county, and recommend that \$275⁰⁰ be paid to said complainant before laying out and establishing said road as a public highway.

B F Dowsley
D A McWhorter
W B Campbell

Filed August 11, 1902
J. W. Minnaway
County Clerk

STATE OF OREGON.)
County of Union.) SS.

We, B. F. Owsley, D. A. McAlister and W. B. Campbell, heretofore appointed by the County Court of said County and State to assess the damages that would accrue to the claimant Florence Dobbin, by the reason of the location and establishment of the proposed county road petitioned for by Geo F. Hall, et al, being first duly sworn, each for himself and not one for the other, say, that we will faithfully and impartially appraise the damages that would accrue to said claimant by reason of the location and establishment of said proposed road and render our report accordingly.

B. F. Owsley

D. A. McAlister

Subscribed and sworn to before me this ^{2nd} day of July, 1902.

M. J. Jennings
County Clerk

subscribed and sworn to by W. B. Campbell this 2nd day of August 1902
J. H. Oliver Justice of the Peace

REPORT OF VIEWERS.



To the Honorable County Court for Union County, Oregon:

The undersigned viewers heretofore on the 4 day of June 1902 appointed to view, lay out and alter the proposed county road, of which the survey hereto attached is a true and correct description, as petitioned for by Geo F. Hall, et. al., beg leave to report that on the 18 day of June, 1902, in pursuance with said appointment and order, after being duly sworn to faithfully and impartially discharge the duties of said appointment, we proceeded to view out said proposed road for the whole distance thereof, and that in our opinions said proposed road should.....be laid out and established as a public highway of Union county, Oregon. That the same is practicable and would add greatly to the convenience of the householders residing in the vicinity thereof, we therefore recommend that said proposed road be,.....laid out and declared a public highway of said county.

J. P. Tripp
M. J. Lipp
H. J. Gies

Viewers.

FILED

JUN 30 1902

W. B. Brown
County Clerk

State of Oregon }
County of Union } S.S

I hereby certify in the matter
of the County Road Pet. for by Geo. F. Hall and others
that the viewers heretofore appointed by the
Court to view and lay out said road were
duly sworn by me to faithfully and
impartially perform the duties pertaining
to the viewing and laying out of said road
before entering upon the discharge of their
said duties in that behalf.

Arthur Curtis
County Surveyor

FILED

JUN 30, 1902

W. H. Brown
County Clerk

State of Oregon }
County of Union } S.S.

I hereby certify in the matter of
the County road Pet. for by Geo. Fr. Hall and
others, that the Field Notes made by me
are true and correct and that the Plat
accompanying the same is a true and
correct representation of said road
together with angles and distances.

Arthur Curtis
County Surveyor

FILED

JUN 30, 1902

W. B. Brown
County Clerk

Report of Surveyor.

To the Hon. County Court of Union County, Oregon:

I, the undersigned, County Surveyor, appointed to survey the county road proposed by
Geo. F. Hall et al., beg leave to report that
on the 18th day of June 1902 ~~189~~, in pursuance of said appointment
and order, I Surveyed said proposed road for the whole distance thereof, the following being
the field notes of said survey:

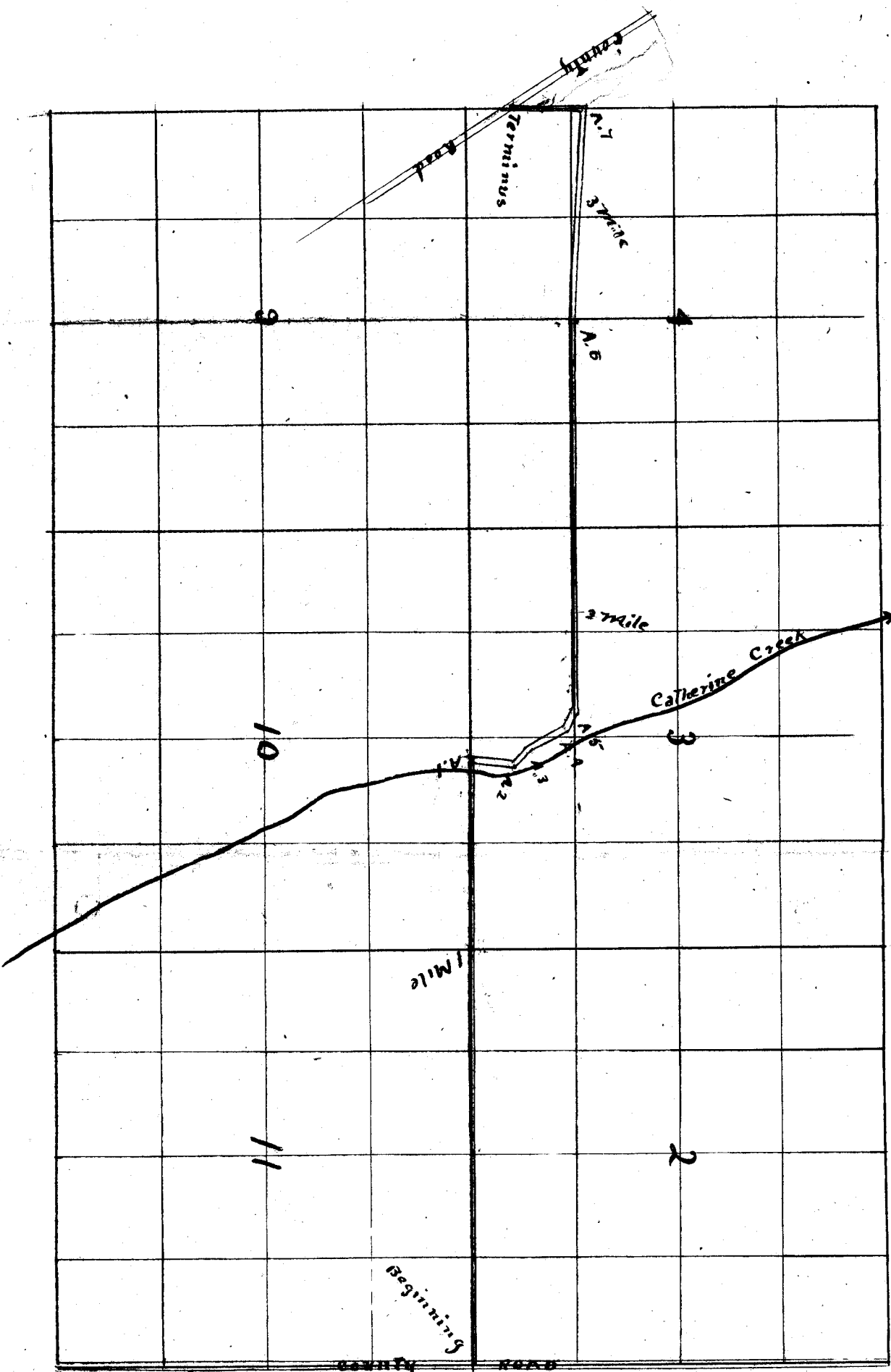
Commencing at the N.E. Cor. Sec. 11 T. 4 S. R. 39 E. N. 7 M.
at a Rock marked R set on West side present County Road, thence
West 80 chs set 1 mile Rock. Then West 37 chs across
Catherine Creek to Angle 1 a rock. Then North $8^{\circ}30'$ East 75.7 chs to
Angle 2 a stake. Then N. 43° West 5.00 chs to Angle 3 a stake. Then
N. 28° W. 75.7 chs to A. 4 a stake. Then N. 60° W. 38.5 chs to A. 5 a stake
Then West 18.90 chs to 2 mile post same Course 56.60 chs to A. 6 a stake
Then North 87° W. 23.40 chs 3 mile post, same Course 15.90 chs to A. 7 Stake
Then South on Sec. Line 13.25 chs to R. T. a point on County Road leading
from Union to La Grande
marked Rock made mound of 3 Stone

Arthur Curtis
County Surveyor.

FILED
JUN 30, 1902

W. B. Johnson
County Clerk

Geo. F. Hill Road
Town 4 South, Range 39 East, W. 71.



-561-

Geo. S. Mearns

Missouri 20, 1902
E. S. Mearns
Co. Clerk

Board of County Road Viewers to meet and to view, lay out, and survey said road as provided for by law, but that the viewers failed to meet on said date or within five days thereafter because one of the viewers was absent from the County;

And it appearing further to the Court that this matter was called up at the January term of this Court and was continued for the term and was again called up at the February term of this Court and was continued again for the term, and the whole ~~and~~ record and files of this proceeding having been submitted to the District Attorney at this term of Court and the District Attorney having carefully examined all the records and files in this proceeding and having reported to the Court that the same are regular and that this Court has jurisdiction to order said road to be viewed and surveyed,

IT IS, THEREFORE, CONSIDERED AND ORDERED by this Court that Arthur Curtis, County Surveyor, and B. Logsdon and L.L. McKennon, ^{constituting} ~~consisting of~~ the Board of County Road Viewers of Union County, Oregon, be and they are hereby directed to meet at the beginning of said road on Saturday, the 18th day of March, A.D., 1905 at the hour of 10 o'clock in the forenoon of said day, or within five days thereafter, and proceed to view, survey, and lay out said road according to law, and that said Board of County Road Viewers report to this Court at its next regular term as required by law.

-----County Judge.
-----County Commissioner.
-----County Commissioner.

State of Oregon ss:
County of Union

I, J.B. Gilham, County Clerk, do hereby certify that the foregoing is a true and correct copy of the order made by the County Court of Union County, Oregon in the above entitled matter on Friday, March 3, A.D. 1905.

WITNESS my hand and the seal of the County Court hereto affixed on this March 4, A.D., 1905.

County Clerk.

REPORT OF VIEWERS.

TO THE HONORABLE COUNTY COURT FOR UNION COUNTY, OREGON:

We, the undersigned, viewers heretofore on the ^{7th} day of July, appointed to view out and assess the damages claimed by Florence Robbin in the matter of the proposed county road, petitioned for by Geo F Hall et al. beg leave to report that on the 2 day of August 1902, we, after being duly sworn to discharge our duty faithfully and impartially, proceeded to view said proposed road the whole distance through the premises of Florence Robbin complainant, and to assess and determine how much less valuable said premises of said complainant would be rendered by the opening of said road, and we find that the premises of said complainant Florence Robbin would be rendered \$ 275⁰⁰ less valuable; and that the premises of complainant ~~..... would be rendered \$..... less valuable, and the premises of the complainant..... would be rendered \$..... less valuable~~ by the laying out and establishment of said proposed road as a public highway of said county, and recommend that \$275⁰⁰ be paid to said complainant before laying out and establishing said road as a public highway.

B F Dowsley
D A McWhorter
W B Campbell

Filed August 1902
J. W. Minnaway
County Clerk

STATE OF OREGON.)
County of Union.) SS.

We, B. F. Owsley, D. A. McAlister and W. B. Campbell, heretofore appointed by the County Court of said County and State to assess the damages that would accrue to the claimant Florence Dobbin, by the reason of the location and establishment of the proposed county road petitioned for by Geo F. Hall, et al, being first duly sworn, each for himself and not one for the other, say, that we will faithfully and impartially appraise the damages that would accrue to said claimant by reason of the location and establishment of said proposed road and render our report accordingly.

B. F. Owsley

D. A. McAlister

Subscribed and sworn to before me this ^{2nd} day of July, 1902.

M. J. Jennings
County Clerk

Subscribed and sworn to by W. B. Campbell this 2nd day of August 1902
J. H. Oliver Justice of the Peace

REPORT OF VIEWERS.



To the Honorable County Court for Union County, Oregon:

The undersigned viewers heretofore on the 4 day of June 1902 appointed to view, lay out and alter the proposed county road, of which the survey hereto attached is a true and correct description, as petitioned for by Geo F. Hall, et. al., beg leave to report that on the 18 day of June, 1902, in pursuance with said appointment and order, after being duly sworn to faithfully and impartially discharge the duties of said appointment, we proceeded to view out said proposed road for the whole distance thereof, and that in our opinions said proposed road should.....be laid out and established as a public highway of Union county, Oregon. That the same is practicable and would add greatly to the convenience of the householders residing in the vicinity thereof, we therefore recommend that said proposed road be,.....laid out and declared a public highway of said county.

J. P. Tripper
M. J. Luffey
H. J. Gees

} Viewers.

FILED

JUN 30 1902

W. B. Brown
County Clerk

State of Oregon }
County of Union } S.S

I hereby certify in the matter
of the County Road Pet. for by Geo. F. Hall and others
that the viewers heretofore appointed by the
Court to view and lay out said road were
duly sworn by me to faithfully and
impartially perform the duties pertaining
to the viewing and laying out of said road
before entering upon the discharge of their
said duties in that behalf.

Arthur Curtis
County Surveyor

FILED

JUN 30, 1902

W. H. Brown
County Clerk

State of Oregon }
County of Union } S.S.

I hereby certify in the matter of
the County road Pet. for by Geo. Fr. Hall and
others, that the Field Notes made by me
are true and correct and that the Plat
accompanying the same is a true and
correct representation of said road
together with angles and distances.

Arthur Curtis
County Surveyor

FILED

JUN 30, 1902

W. B. Brown
County Clerk

Report of Surveyor.

To the Hon. County Court of Union County, Oregon:

I, the undersigned, County Surveyor, appointed to survey the county road proposed by
Geo. F. Hall et al., beg leave to report that
on the 18th day of June 1902 ~~189~~, in pursuance of said appointment
and order, I Surveyed said proposed road for the whole distance thereof, the following being
the field notes of said survey:

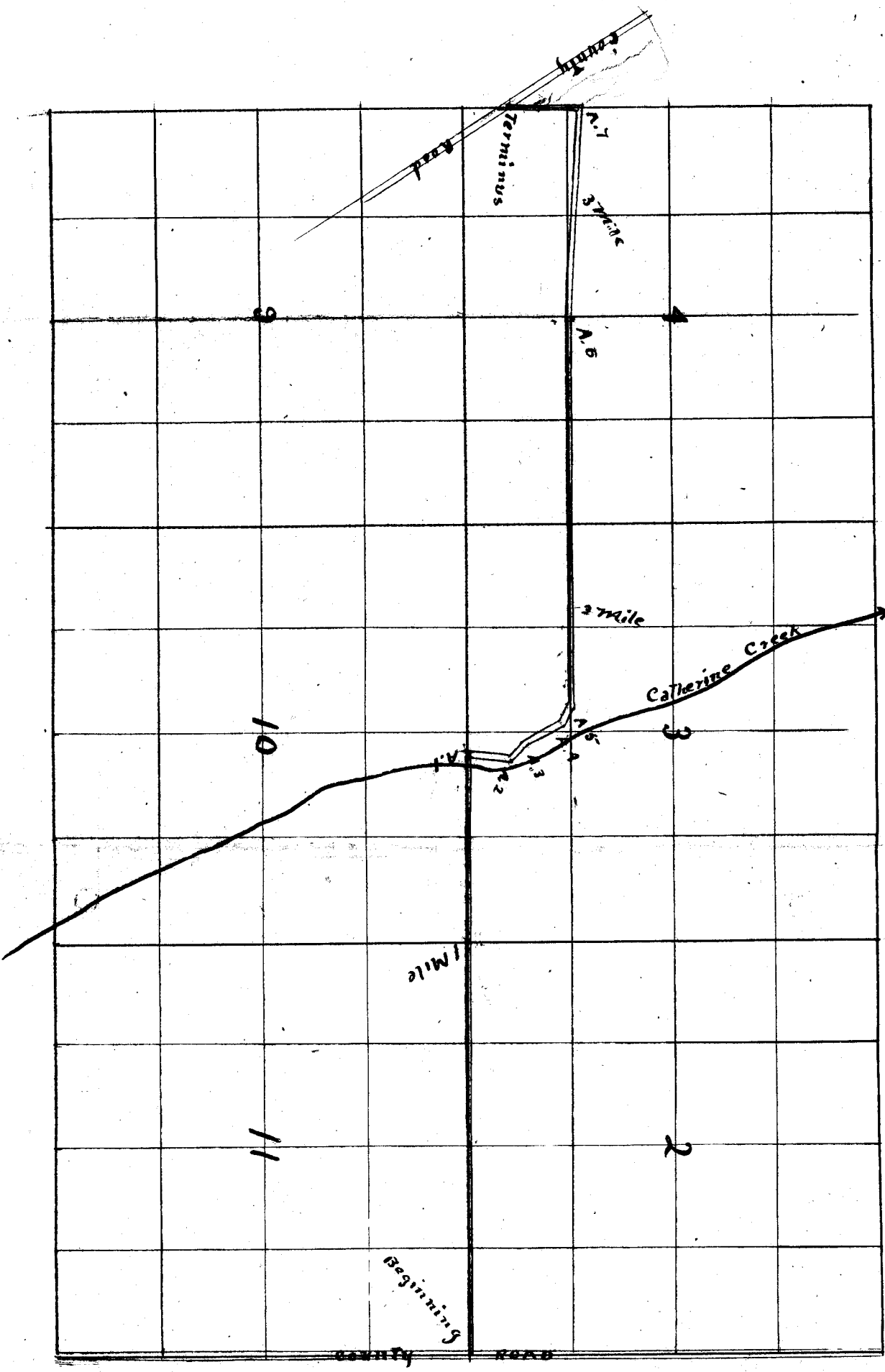
Commencing at the N.E. Cor. Sec. 11 T. 4 S. R. 39 E. N. 7 M.
at a Rock marked R set on West side present County Road, thence
West 80 chs set 1 mile Rock. Then West 37 chs across
Catherine Creek to Angle 1 a rock. Then North $8^{\circ}30'$ East 75.7 chs to
Angle 2 a stake. Then N. 43° West 5.00 chs to Angle 3 a stake. Then
N. 28° W. 75.7 chs to A. 4 a stake. Then N. 60° W. 38.5 chs to A. 5 a stake
Then West 18.90 chs to 2 mile post same Course 56.60 chs to A. 6 a stake
Then North 87° W. 23.40 chs 3 mile post, same Course 15.90 chs to A. 7 Stake
Then South on Sec. Line 13.25 chs to R. T. a point on County Road leading
from Union to La Grande
marked Rock made mound of 3 Stone

Arthur Curtis
County Surveyor.

FILED
JUN 30, 1902

W. B. Johnson
County Clerk

Geo. F. Hill Road
Town 4 South, Range 39 East, W. 71.



-561-

Geo. S. Mearns

Missouri 20, 1902
E. W. Mearns
Co. Clerk

Suppl Judicial Dept

Monday, April 14, 1902.

that for the year 1896 said lands together with other lands was assessed to C. E. Crossen and the taxes thereon were not paid; that Union County became the purchaser of said lands at a delinquent tax sale thereof for the respective years and now hold a tax lien against said property for the said years 1894 and 1896. And it further appearing to the Court that the Co-operative Investment Co is the owner of said described land; that they are desirous of redeeming same. It is therefore considered and ordered by the Court that upon the payment of \$3⁰⁰ for the year 1894 and payment of \$10⁰⁰ for the year 1896, to the Sheriff of Union County, that the tax liens against said property for said years be cancelled upon the Delinquent Tax Sales Record of Union Co.

In the matter of the County Road }
petitioned for by Geo. S. Hall, et al }

This matter came on to be heard at this time on examination and consideration of proof furnished as to qualifications of persons signing petition and those signing remonstrance in connection with objections thereto; and it appearing to the Court that the name of Raphael Padriquez should be stricken from the petition and that the names of William Swiger, Elmer Swiger and Joseph Lane be stricken from the remonstrance. And it further appearing to the Court that there are more names on the remonstrance than on the petition. It is considered and ordered by the Court that the said petition be and the same hereby is dismissed.

In the matter of the application of }
Frank Graham for rebate on tax lien }
on mortgage of W. F. Martin to Otto Ohms }
created by sale for delinquent taxes for year 1892 }

This matter came on to be heard at this time on the petition of Frank Graham by J. R. Lewis Esq for the cancellation of tax lien against N. E. 1/4 of Sec 21 & S. W. 1/4 Sec 16, T. 12 N. R. 39 E. 12 W., for the year 1892, upon a mortgage from W. F. Martin to Otto Ohms; and it appearing to the Court that the petitioner is the owner of said property; that said property was sold to Union County for unpaid taxes for the year 1892, upon the mortgage tax against said property on a mortgage from W. F. Martin to Otto Ohms that said mortgage was paid and release of same given prior to assessment by the Assessor for said year; that the assessment of said mortgage for said year was erroneous and should not have been made. It is therefore considered and ordered by the Court that said lien be cancelled upon the Delinquent Tax Sales record of Union County, and that the Sheriff be

First Judicial Day -

Wednesday, June 14, 1922.

to meet, view and survey the said road sought to be vacated as by the Court directed. It is hereby ordered that the former order be rescinded and that this order take effect as of this date.

In the matter of the proposed
County Road petitioned for
by Geo. F. Hall, et al

Come now Geo. F. Hall, one of the petitioners for the above named proposed County road and presents to the Court the petition of himself and others, praying for the location and establishment of a County Road described as follows, to wit: Beginning at a point on the County road, leading from the City of Union to LaGrange, known as the Valley road, at the section corner common to Sections 1, 2, 11 & 12, T₄ P₄ S₃₉ E₂ W₄, running thence westerly along the section line between sections 2 & 11, and 3 & 10, T₄ P₄ S₃₉ E₂ W₄, about 1 1/2 miles to a stake on the west bank of Catherine Creek, thence in a northwesterly direction along the west bank of Catherine Creek about 1/4 of a mile to a stake on the line between the NW 1/4 of the SW 1/4 and the SW 1/4 of the SW 1/4 of sec 3, T₄ P₄ S₃₉ E₂ W₄, thence in a westerly direction through the center of the SW 1/4 of Sec 4, T₄ P₄ S₃₉ E₂ W₄, to a stake near the section line between sections 4 & 5, T₄ P₄ S₃₉ E₂ W₄, thence South on course of section line, between sections 4 & 5, T₄ P₄ S₃₉ E₂ W₄, a distance of about 1/8 of a mile to a point where the said section line intersects the County road leading from Union to LaGrange known as the Foot Hill road and there terminating.

And it appearing to the Court that said petition is signed by more than twelve householders of this County, residing in the vicinity of said proposed road, and that said petition properly specifies the place of beginning, intermediate points and place of termination of said road, and it satisfactorily appearing to the Court that notice has been given by advertisements posted at the place of holding County Court, to wit: At the Court House in the town of Union County of Union, State of Oregon, and also, in three public places in the vicinity of said proposed road, to wit: One on the fence at the beginning of the proposed road, one on the bridge across Catherine Creek on line of proposed road, and one on a fence at the terminus of proposed road, all notices being posted in a conspicuous place on line of said proposed road for more than thirty days immediately prior to the presentation of said petition to this court, notifying all persons concerned that application would be made

First Judicial Day

Wednesday, July 2, 1902.

In the matter of the issuance
of Duplicate warrants to
E. Harris.

At this time it is ordered by the Court that
this matter be and the same is hereby denied.

In the matter of the application of
W. H. Langley for the vacation
of a County road.

This matter came on to be heard at this time on the
report of the viewers and surveyor heretofore appointed herein for
a first reading as provided by law, and said report having been read
in open Court, It is hereby ordered that said report be laid on
the table for a second reading on some other day of this term
of Court.

In the matter of the application
of S. L. Purnough, et al, for
proposed County road

This matter came on to be heard at this time
on the report of the viewers and surveyor heretofore appointed
herein for a first reading, and said report having been read in
open Court as provided by law, It is hereby ordered that
said report be laid on the table for a second reading on some
other day of this term.

In the matter of the proposed
County road petitioned for by
Geo. F. Hall, et al.

This matter came on to be heard at this time
on the report of the viewers and surveyor heretofore appointed herein
for a first reading, and said report having been read
in open Court as provided by law, It is hereby ordered
that said report be laid on the table for a second reading
on some other day of this term of Court.

In the matter of the claim of Baker
County, account care and
medical attention to Ch. Dawson
an indigent person.

This matter came on to be heard at

Fifth Judicial Day

Tuesday July 8, 1902.

cast at said election for the office of Mayor, is hereby declared elected to said office; and that H. O. Gorham, Wm Shaw, Thomas Burns, J. C. Carroll, George Lee and J. R. McLain, being the six persons who received the highest number of votes respectively, cast at said election for the office of alderman, are each and all hereby declared elected to said office; that Hal Palm having received the highest number of votes cast at said election for the office of recorder, is hereby elected to said office; that S. Vandecar having received the highest number of votes cast at said election for the office of Treasurer, is hereby elected to said office, and that said P. C. Faines, having received the highest number of votes cast at said election for the office of Marshal is hereby declared elected to said office. And it is hereby further ordered that a copy of this order, duly certified by the County Clerk and under the seal of this Court, be filed in the office of the Secretary of State at Salem Oregon.

In the matter of the proposed
County road petitioned for by
Geo. F. Hall, et al. }

This matter came on to be heard at this time on the report of the viewers and surveyor heretofore appointed herein for a second reading as provided by law and also upon the claim of Florence Dobbin for damages on account of the location and establishment of said proposed road, the same being decreed as follows to-wit:

Beginning at a point on the County road leading from the City of Union to LaGrande, Oregon, known as the Valley road, at the section corner common to sections 1, 2, 11 & 12, T₄ N. R. 39 E., running thence westerly along section lines between Sections 2 & 11 and 3 & 10, T₄ N. R. 39 E. Wm., about 1/8 mile to a stake on the west bank of Catherine Creek; thence in a north westerly direction along west bank of Catherine Creek about 1/4 of a mile to a stake on the line between the NW^{1/4} of the SW^{1/4} and the SW^{1/4} of section 3, T₄ N. R. 39 E. Wm., thence in a westerly direction through the center of the SW^{1/4} of Sec 3 and the center of the NW^{1/4} of Sec 4, T₄ N. R. 39 E. Wm. to a stake near the section line between sections 4 & 5, T₄ N. R. 39 E. Wm., thence south in course of section line between sections 4 & 5, T₄ N. R. 39 E. Wm., a distance of about one eighth of a mile to a point where the section line intersects the County road leading from Union to LaGrande, Oregon, known as the East side road and there terminating. And it appearing to the Court

Fifth Judicial Day

Tuesday, July 9, 1902

that Florence Dabbin claims to be owner of lands over and across which the above named proposed County road as located and surveyed extends; that Florence Dabbin will be damaged in the sum of \$2000⁰⁰ by the location and establishment of said road.

It is therefore considered and ordered by the Court that B. F. Owensby, D. A. McClinton and W. D. Campbell be appraisers to examine the premises of said claimant Florence Dabbin the entire distance through which said proposed road will pass, and report to this Court how much less valuable the premises of said claimant would be rendered by the location and establishment of said road, and that they meet at the beginning of said proposed road on Saturday, August 2, 1902 at 10 o'clock A.M., and after qualifying to proceed to view, and assess the damages that would accrue to said claimant by the reason of the location and establishment of said proposed road and to render their report to this Court at the August term, 1902.

In the matter of the proposed County road petitioned for by W. S. Hamilton, et al.

At this time is presented to the Court, the motion of Ramsey and Olson, Attorneys for petitioners, moving that the report of the appraisers heretofore appointed herein be set aside and dismissed for the reason that the damages as assessed by said appraisers are excessive and unfair, and the Court having taken said motion under advisement, and ^{being} fully advised in the premises, It is therefore considered and ordered by the Court that said motion be and the same is hereby denied.

In the matter of the proposed County road petitioned for by Ed. Burroughs

This matter comes on to be heard at this time on the report of the viewers and surveyors heretofore appointed herein, for a second reading as provided by law, and the report of the viewers being in words and figures following, to wit:

Report of Viewers

To the Honorable County Court for Union County, Oregon.

The undersigned viewers heretofore on the 11th

Fourth Judicial Day

Saturday, August 9, 1902

Old Number	To Whom Issued	For What Issued	Amount
S.S. 161	J. McKietts	Jury Skill inquest	1 20
S.S. 162	L. D. White	Jury Skill inquest	1 20
" 163	Don Turner	" " "	1 20
" 164	Wm Grant	J.P. Fees Welch inquest	5 30
" 165	J. Conway	Consts Fees Welch inquest	6 80
" 166	Charles Noyes	Cons Fees " "	3 60
" 167	J. C. Hart	Witness Fees " "	1 70
" 168	Wm Eames	" " " "	1 70
" 169	W. T. Green	" " " "	1 70
" 170	C. A. Staples	Jury " " "	1 20
" 171	G. W. Donnelly	" " " "	1 20
" 172	Lee Young	" " " "	1 20
" 173	H. Roberts	" " " "	1 20
" 174	H. French	" " " "	1 20
" 175	George Thatchers	" " " "	1 20

And the following bills were ordered paid by warrants drawn on the Contingent funds.

E 1591	Clark & Buchanan	Experting County records as per bill	50 00
" 1592	G. W. Benson	Appoint fee here John Collins. Recd	10 00
" 1593	J. D. Slater	Appearance fee Wilkins vs Willard paid twice	5 00
" 1594	Alu Slater	Printer account	77 85
" 1595	W. R. Rivington	Cash paid for stamps, envelopes, etc	45 92
" 1596	John Erwinley	Cash paid for stamps	1 60
" 1597	D. H. Proctor	" " " " envelopes	24 20
" 1598	J. H. Muirraugh	" " " " Telephone Mes	7 25
" 1599	Lewis Printers	Paper for election notices	1 50
" 1600	C. C. Coffinberry	Work on land claim as per contract	147 66
" 1601	Charles C. Coffinberry	Cash paid for floor paint	8 00
" 1602	T. H. Crawford	Bal Atty Fee, Baker County vs G. W. Benson	225 00
" 1603	Commissioner U. P. Morton Post # 26	Medical attendance inuring W. F. Burnett. Ind. order	47 70

In the matter of the County road petitioned for by Sweet Hall, et al

This matter came on to be heard at this time on the report of the appraisers heretofore appointed here to assess the damages that would accrue to Florence Kallin by the rerouting of the location and establishment of said road, which report is in words and figures, as follows, to wit:

Report of Viewers

To the Honorable County for Union County, Oregon.

Fourth Judicial Day

Saturday, August 9, 1902.

We, the undersigned, receivers heretofore on the 8th day of July appointed to view out and assess the damages claimed by Florence Dobbin in the matter of the proposed county road petitioned for by Geo. T. Hall, et al, beg leave to report that on the 2nd day of August, 1902, we, after being duly sworn to discharge our duty faithfully and impartially, proceeded to view said proposed road the whole distance through the premises of Florence Dobbin, complainant, and to assess and determine how much less valuable said premises of complainant, Florence Dobbin would be rendered by the opening of said road, and we find the premises of said complainant Florence Dobbin would be rendered \$275⁰⁰ less valuable by the laying out and establishment of said proposed road as a public highway of said County, and recommend that \$275⁰⁰ be paid to said complainant before laying out and establishing said road as a public highway.

B. F. Cawley

D. H. McClister

W. B. Campbell

Whereupon it was ordered that said report be accepted and the Supervisor of the road district in which said road is situated ordered to open up said road for travel according to law, upon payment of the amount of damages as assessed by the appraisers

In the matter of the appointment
of Stock Inspector for the ensuing

This matter came on to be heard at this time for the appointment of a stock inspector for the ensuing year, this being the time fixed by law for said appointment, same having been continued from the July term, 1902, and it appearing to the Court that Thos. Sherwood and J. T. Bolles have filed written applications for said appointment, and it further appearing to the Court that J. T. Bolles is thoroughly familiar with the stock interests of Union County and is a fit and proper person for such appointment, it is therefore considered and ordered by the Court that J. T. Bolles be and he is hereby appointed Stock Inspector of Union County, Oregon, for the ensuing year.