

EQUITY

No

In CIRCUIT COURT

UNION COUNTY

O'Conor

Plaintiff

vs

Anna Faye

Defendant

O'Leary

Attorney for Plaintiff

Attorney for Defendant

587

In the
County Court

for the State of
Oregon for the
County of Union

In the matter
of Road Petition
for by
Geo Gettle et al

PETITION FOR COUNTY ROAD.



TO THE HONORABLE COUNTY COURT, FOR UNION COUNTY, OREGON:

The undersigned freeholders, of Union county, Oregon, residing in the road district where the hereinafter described road is proposed to be, respectfully petition your Honorable body to lay out, alter and establish

a County Road within said county, on the following line, or route, to-wit: Commencing on the east line of the South half of the Northwest quarter of Section 17, Township 3. South of Range 37, E.W.M. at the road stake marked A.7. being angle stake 7 placed by the County Surveyor of Union County Oregon upon the Highway petitioned for by Gus Bengelsdorff and others and established by the County Court of Union County Oregon on June 6th, 1901, running thence North on the center line through said section 17 and section 8 in the same township and Range, to the Northeast corner of of the South half of Southwest quarter of said Section 8. Tp. 3. S. R. 37. E. W. M., thence west along the North line of said south half of Southwest quarter of said section 8 one fourth mile, to the Southwest corner of Northeast quarter of Southwest quarter of said section 8, thence Northwesterly to angle stake No. 10 of said highway located June 6, 1901, said stake being marked A. 10. and situated in northeast corner of northeast quarter of of Southeast quarter of Section 7, Tp. 3. S. R. 37. E. W. M. and there to terminate, and also to vacate said Highway petitioned for by Gus Bengelsdorff et al and located and established by the County Court of Union County Oregon on June 6, 1901, from angle stake 7 to angle stake 10 thereof as surveyed and staked out by the County surveyor of Union County Oregon and as laid out and established.

And in duty bound your petitioners will ever pray, &c.

NAMES:

NAMES:

Geo. Gettle
 R. E. Harris
 R. E. Hobbs
 A. B. Withrow
 J. P. Blaine
 J. P. Baumgardner
 J. A. Luker
 Will Low
 Charles
 McMillan
 N. L. Overton
 Ed. Miller
 John Westman
 J. P. Hart
 M. L. Butler
 J. J. Clive
 Ed. Bandy
 L. S. Howe
 A. Adams

J. L. Bastman
 W. P. Searby
 Wm. T. Martin
 A. Lindsay
 W. A. Lindsay
 L. W. Bready
 S. S. Comrad
 J. H. Hames
 Chas. G. Galla
 G. W. White

note sent to

Stunt 12/1900
Wm
to parties

STATE OF OREGON,
County of Union, } ss.

I, _____, being first duly sworn, depose and say
that I am the _____ in the above entitled _____;
and that the foregoing _____ is true as I verily believe.

Subscribed and sworn to before me this _____ day of _____ 190

Notary Public for Oregon.

STATE OF OREGON,
County of Union, } ss.

I, _____, do hereby certify that I am
_____ attorney herein; that the foregoing
copy of _____ has been by me carefully compared with
the original thereof and that it is a correct transcript therefrom and the whole of such original.

La Grande, Oregon, dated this _____ day of _____ 190

Due service of the within _____ is hereby accepted in
_____ County, Oregon, this _____ day of _____ 190, by receiving a
copy thereof, duly certified to be such by _____ attorney for _____

Attorney for the _____

No.

In the *Circuit* Court,
State of Oregon,
For the County of Union.

Leslie Walker
vs.
Robert Conroy
Plaintiff
vs.
Conroy Bros.
Defendant

Plaintiff

Filed *3rd* 190*1*

[Signature]
Clerk

By *[Signature]*
Deputy

FROM THE OFFICE OF

J. D. SLATER,

LA GRANDE, OREGON,

Attorney for *[Signature]*

- IN THE COUNTY COURT OF THE STATE OF OREGON FOR THE COUNTY OF UNION -

In the matter of the petition of)
Geo. Gettle, et al, to lay out,) - REMONSTRANCE -
alter and establish a county road)
in Union County, Oregon.)

WE, the undersigned free-holders, and each residing in the road district where the road is proposed and petitioned for the laying out, altering and vacation of, by Geo. Gettle, et al., upon a petition to be heard in the above-entitled court on April 6th, 1904, and each of us being free-holders within the state of Oregon, do each hereby protest and remonstrate against the laying out, altering or vacating of any county road or public high-way, as proposed, or upon the line or lines therein proposed, all for the following reasons, towit:-

-1-

That said petition does not contain the names of a sufficient number of qualified petitioners, who have properly signed the same to give the above-entitled court jurisdiction to either lay out, alter or vacate any county-road or public high-way, as therein mentioned, prayed for or at all.

-2-

That the location of a county road or public high-way upon or along the line or lines proposed and prayed for in said petition, is not required or necessary for the public travel or use, and would entail great and unnecessary public expense both to the county and said road district, as well as great and irreparable injury and inconvenience to public travel, without any return in the way of public or other benefits therefrom.

-3-

That the proposed vacation of a portion of the present county road, as prayed for in said petition, is wholly unnecessary, and would work great and irreparable injury and expense to the county and said road district, the road, as now located, having been so located and put in condition for public use and travel, at great expense both to Union county, and private individuals, and being now located on high and suitable ground for use as such road, and easily kept in condition for public travel at nominal cost. That to change the present line of the public high-way along and upon the lines proposed in said petition, will add heavy grades both ways, and entail great public expense to put the proposed road in condition for travel, and that the difference in the grades cannot be practically overcome.

NAMES-

NAMES-

NAMES-

✓ Ernst Bengelsdorff,	✓ M. Anderson,	✓ G. V. Helander,
✓ J. J. Glass,	✓ Bert Sholdstrom,	✓ Louis Ober,
✓ J. A. Holman,	✓ G. A. Conrad,	✓ W. J. Kern,
✓ C. E. Glass,	✓ R. Mc Bride,	✓ John F. Young,
✓ A. Sundman,	✓ T. J. Campbell,	✓ Ben Young,
✓ B. Sholdstrom,	✓ J. M. Kambin,	✓ R. J. Foster,
✓ Geo Rankin,	✓ H. A. Endrup,	✓ W. H. Longley,
✓ N. G. Endrup,	✓ Lu. Young,	✓ W. B. Lawrence,

NAMES-

NAMES-

NAMES-

✓ Chas Gallo, Mr. [unclear], _____,

J. Murphy, _____,

✓ Edward Rowse & Co., _____,

✓ J. McLeary, _____,

J. Clark, _____,

✓ Chas. Barker, _____,

✓ Lena M. Brown, _____,

✓ Sam. [unclear], _____,

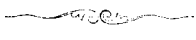
✓ E. A. Staples, _____,

✓
✓
✓
2/22

STATE OF OREGON, }
COUNTY OF UNION, } ss.

I, _____ being first duly sworn, say:
I am _____ in the above entitled
_____, and that the foregoing
is true as I verily believe.

Subscribed and sworn to before me this _____ day of _____ 190__



STATE OF OREGON, }
COUNTY OF UNION, } ss.

I hereby certify the foregoing to be a true and exact copy of the whole of the original
_____ in the above entitled _____ and court.

Attorney for _____



STATE OF OREGON, }
COUNTY OF UNION, } ss.

I hereby accept service of a duly certified copy of the above _____
in Union county, Oregon, this _____ day of _____ 190__

Attorney for _____

IN
COUNTY COURT
FOR
Wagon County, Oregon

In the matter of

*Road Edition
for by Geo. Smith,
et al.*

Prothonotary.

Filed *April 6th* 190*4*

Clerk

Deputy

F. S. IVANHOE
LA GRANDE, OR.

Attorney for *Ivanhoe*

State of Oregon)
S.S.
County of Union)

I, Tressa Gettle, being duly sworn say that on the 16th day of December, A.D., 1903, I posted three duplicate copies of the hereto attached notice of road petition in the vicinity of the road therein proposed to wit:--

One duplicate copy at the commencement of the said road at Angle stake Seven, one duplicate copy at the terminus of said road at angle stake ten, described in said notice, and one duplicate copy at the Northeast Corner of the South half of the Southwest Quarter of Section 8, in Tp. 3 south of Range 37, E.W.M. on the line of said road. That each of said notices was posted in plain view of the public so that the same could be readily seen and in a public place.

Tressa Gettle

Subscribed and sworn to before me on this 19 th day of December, A.D., 1903.

Frank Kilpatrick

Notary Public for Oregon.

STATE OF OREGON, }
County of Union: } ss.

I, T. B. Johnson being first duly sworn, say that I ~~posted three several notices, of which the notice hereunto attached is a true and correct copy, in three public places in said county in the vicinity of the proposed road therein described, to-wit: One~~

~~Thirty days previous to the presentation of the road petition therein mentioned to-wit: On the~~ day
of ~~190~~ and that ~~thereafter and thirty days previous to the presentation of said road~~
~~petition therein mentioned, to-wit: On the~~ 21st day of Dec. 1903, I posted a ~~true and~~
~~correct copy of said notice~~ herein attached notice at the place of holding Court for Union County, Oregon, to-wit: On the ~~front of the~~ Court
House door, in the City of Union, in said County and State, and that said notices remained posted thirty days previous
to the presentation of said petition as I verily believe.

Subscribed and sworn to before me this 15th day of Feb 1904
T. B. Johnson
J. W. Minnaway
Sec. Clerk

Notice of Road Petition.

TO ALL PERSONS CONCERNED: You and each and all of you, will take notice that the undersigned freeholders, of Union county, Oregon, residing in the road district where the hereinafter described road is proposed to be, will at the next session of the County Court for Union county, Oregon, to-wit: on Wednesday, the 3rd. day of February A. D. 1903 respectfully present to said court a petition praying said court to lay out, alter and establish a County Road within said county, on the following

line, or route, to-wit: Commencing on the east line of the south half of the Northwest quarter of Section 17, Township 3 South of Range 37, E.W.M. at the road stake marked A.7 being angle stake 7 placed by the County Surveyor of Union County Oregon, upon the Highway petitioned for by Gus Bengelsdorff and others and established by the County Court of Union County Oregon on June 6th, 1901, running thence North on the center line through said section 17 and section 8 in the same township and range, to the Northeast corner of the South half of Southwest quarter of said Section 8, Tp. 3. S. R. 37. E. W. M. thence west along the North line of said south half of Southwest quarter of said section 8, one fourth mile to the Southwest corner of Northeast quarter of Southwest quarter of said section 8, thence Northwesterly to angle stake No. 10 of said Highway located June 6th, 1901, said stake being marked A. 10 and situated in northeast corner of northeast quarter of Southeast quarter of Section 7, Tp. 3. S. R. 37. E. W. M, and there to terminate, and also to vacate said Highway petitioned for by Gus Bengelsdorff et al and located and established by the County Court of Union County Oregon on June 6th, 1901, from angle stake 7 to angle stake 10 thereof as surveyed and staked out by the County Surveyor of Union County Oregon and as laid out and established,

Dated at Hilgard Oregon, the 12th, day of December 1903 A. D.

190...

NAMES:

NAMES:

Geo. Gettle
 J. Farros
 R. E. Hibbs
 A. B. Mithren -
 J. P. Kline -
 Wm. L. Leno -
 W. M. Mearns -
 J. K. Pomeroy -
 Chas. R. R. -
 Wm. T. Dillon -
 N. T. Holverson -
 Ed. Madsen -
 John Westover -
 J. A. Hart -
 Wm. L. Butler -
 J. J. Blaine -
 J. S. Hume -
 a. Adams -
 Ed. Sawyer -

J. G. Barkness
 Wm. D. S. -
 Wm. Tillman -
 J. A. Conrad -
 Chas. Gallen
 Post Office Dec 21st
 1903.

Filed July 1st 1904
J. M. [unclear]
Per. [unclear]

Surveyor of Union County Oregon and as laid out and established, stake 7 to angle stake 10 thereon as surveyed and staked out by the County Highway petitioned for by the Beneficial et al and located and established Section 7, Tp. 3. S. R. 37. E. 4. and there to terminate, and also to locate said situated in northeast corner of northeast quarter of southeast quarter No. 10 of said Highway located June 8th, 1901, said stake being marked A. 10 and of southwest quarter of said section 8, thence northwesterly to angle stake said section 8, one fourth mile to the southwest corner of northeast quarter thence west along the north line of said south half of southwest quarter the south half of southwest quarter of said section 8, Tp. 3. S. R. 37. E. 4. M. M. IV and section 8 in the same township and range, to the northeast corner of June 8th, 1901, thence north on the center line through said section and others and established by the County Court of Union County Oregon on of Union County Oregon, upon the Highway petitioned for by the Beneficial et al the road stake marked A. 7 being angle stake 7 placed by the County Surveyor the northwest quarter of section 17, Township 3 South of Range 37, E. 4. M. at commencing on the east line of the south half of

December 1903.

18th.

Highway

/

IN THE COUNTY COURT OF UNION COUNTY, OREGON.

In the matter of laying out and estab-)
lishing a public highway petitioned)
for by George Gettle and others.)
-----)

To the Hon. County Court of Union County, Oregon:

The undersigned, your petitioners, free-holders residing within the road district within which the hereinafter proposed road runs and in Union County, State of Oregon, hereby ask that the County Court of Union County, Oregon, lay out and establish a public highway in Union County, Oregon, as follows, to-wit:--

Commencing on the East line of the south half of the north west quarter of section seventeen (17), township three (3) south, of range thirty seven (37) East of Willamette Meridian at the road stake marked "A 7" of the public highway petitioned for by Gus Benggelsdorff and others, which was laid out and established on the 6th of June, 1901 by the County Court of Union County, Oregon, and which said stake marked "A 7" was set by the County surveyor of Union County, Oregon, at angle seven of the said highway located on the 6th day of June, 1901, running thence North from said stake on the center line running through said section seventeen (17) and section eight (8) in the same township and range to the northeast corner of the south half of the south west quarter of said section eight (8) township three ~~xxx~~ (3), south, of range thirty seven (37), East of Willamette Meridian, to a mound of rock situated at the said corner; thence ~~west~~ west along the north line of said south half of the southwest quarter of said section eight (8) one fourth mile to the south west corner of the north east quarter of south west quarter of said section eight; thence in a northwesterly direction over the most practicable route to angle stake number ten of the said public highway petitioned for by Gus Benggelsdorff and others and established on the 6th day of June, 1901, the

said stake being situated in the Northeast corner of the northeast quarter of the south east quarter of section seven (7) in township three (3), south of range thirty seven (37) East of Willamette Meridian and marked "A 10" and there to terminate. Also to vacate that portion of the said public highway petitioned for by Gus Benggelsdorff and others, and established on the 8th day of June, 1901, as follows, Commencing at angle stake seven thereof as laid out and established by said County Court and marked on the ground and running thence in a northwesterly direction along said highway to angle stake ten thereof, as established by said County Court and County surveyor of Union County, Oregon.

✓ George Gettle ✓	✓ A. B. Withrow x
✓ J. Harris ✓	✓ J. M. Hoagry
✓ J. P. Collins	✓ Ed. Saly
✓ A. Adams	✓ Chas. Gallego a
✓ L. S. Harris	✓ Geo. E. Keam
✓ J. Kameel x	✓ Mrs. Bartlett x
✓ Chas. Baker	✓ Jas. Rieley x
✓ L. A. Staples	✓ Mrs. Gamba
✓ J. Hart	✓ L. R. Grimes
✓ Geo. M. Gandy x	✓ L. M. M.
✓ Alex. Thompson x	✓ J. L. M.
✓ E. E. Harte x	✓ J. Odds
✓ J. J. Brantley	✓ J. J. Lafferty
✓ J. J. Brantley	✓ Geo. Johnson
✓ J. J. Brantley	✓ R. E. Keith x
✓ James Keller	✓ W. G. Bessler
✓ Wm. Tillman x	✓ J. S. Whittington
✓ Charles P. Steady x	✓ J. S. Kit
✓ J. J. Postman x	✓ M. R. Dillon
✓ W. J. Gindrey	✓ Alex. Lindsay x

STATE OF OREGON,
County of Union, } ss.

I, _____, being first duly sworn, depose and say
that I am the _____ in the above entitled _____;
and that the foregoing _____ is true as I verily believe.

Subscribed and sworn to before me this _____ day of _____ 190_____

Notary Public for Oregon.

STATE OF OREGON,
County of Union, } ss.

I, _____, do hereby certify that I am
_____ attorney herein; that the foregoing
copy of _____ has been by me carefully compared with
the original thereof and that it is a correct transcript therefrom and the whole of such original.

La Grande, Oregon, dated this _____ day of _____ 190_____

Due service of the within _____ is hereby accepted in
_____ County, Oregon, this _____ day of _____ 190_____, by receiving a
copy thereof, duly certified to be such by _____ attorney for _____

Attorney for the _____

No.

In the County Court,
State of Oregon,
for the County of Union.

Lu. W. Reed

Plaintiff
vs.
By Frank Bell

Defendant

Filed

1904

Clerk

By

Deputy

FROM THE OFFICE OF
J. D. SLATER,
LA GRANDE, OREGON.

Attorney for

IN THE COUNTY COURT OF UNION COUNTY, OREGON.

In the matter of laying out and es-)
tablishing a public highway petition)
ed for by George Gettle and others.)

TO ALL WHOM IT MAY CONCERN:

NOTICE IS HEREBY GIVEN that the undersigned, residents and freeholders of Union County, Oregon, residing in the road district through which the hereinafter described road is located and to be vacated runs, will on Wednesday the 6th day of April, A.D., 1904, at two o'clock P.M. present to the County Court of Union County, Oregon, their petition for the laying out and establishing of a public highway in Union County, Oregon. as follows, to wit:--

Commencing on the east line of the south half of the north west quarter of section seventeen (17) township three (3) south, of range thirty seven (37) East of Willamette Meridian at the road stake marked "A 7" of the public highway petitioned for by Gus Benggelsdorff and others, which was laid out and established on the 6th of June, 1901, by the County Court of Union County, Oregon and which said stake marked "A 7" was set by the County surveyor of Union County, Oregon, at angle seven of the said highway located on the 6th day of June, 1901, running thence north from said stake on the center line running through said section seventeen (17) and section eight (8) in the same township and range to the northeast corner of the south half of the south west quarter of said section eight (8) Township three (3) south, of range thirty seven (37), East of Willamette Meridian, to a mound of rock situated at the said corner; thence west along the north line of a said south half of the south west quarter of said section eight (8), one fourth mile to the south west corner of the north east quarter of southwest quarter of said section eight, thence in a northwesterly direction over the most practicable route to angle stake number ten of the said public highway petitioned for by Gus Benggelsdorff and others and established on the 6th day of June, 1901, the said stake being situated in the northeast corner of the northeast quarter of the southeast quarter of section seven (7) in township three (3), south of range thirty seven (37) East of Willamette Meridian and marked "A 10", and there to terminate. Also to vacate that portion of the said public highway petitioned for by Gus Benggelsdorff and others, and established on the 6th day of June, 1901, as follows; Commencing at angle stake seven thereof as laid out and established by said County Court and marked on the ground and running thence in a northwesterly direction along said highway to angle stake ten thereof, as established by said County Court and County surveyor of Union County, Oregon.

Dated this 24th day of February, A.D., 1904.

George Gettle
J. Adams
J. P. Blinn
A. Adams

L. S. Adams
L. Adams
Chas. Baker
L. A. Adams

J. C. Hart
Geo W. Perry
Alex Thompson
E. E. Wirt
J. S. Branch
J. S. Branch
J. S. Branch
James Galley
Wm. Silberman
Martin P. Schaefer
G. G. Parkman
W. G. Lindsay
A. B. Kithson
J. M. Haage
Chas Galley
C. E. Dean
Wm. Cantrell

W. J. Kelly
J. M. Bank
L. R. Grimes
L. G. Wells
N. C. Lawrence
W. M. Dillon
J. Adde
J. M. Luffenty
Geo Johnson
W. G. Butler
L. S. Whittlesy
J. G. Pitt
R. E. Gibbs
Ed. Salina
Abel Lindsay

State of Oregon)
:S.S.

County of Union)

I, Teresa Gettle, being duly sworn say that I am a resident of Union County, Oregon, over the age of Twenty One years. That on the 3rd day / of March, A.D., 1904, I posted in three public places within the vicinity of the proposed road described in the hereto attached notice, a duplicate copy of said notice. That I posted one of said notices at the beginning point of the said road, one near ~~the~~ angle stake seven as described in said notice, one at the terminus of said road near angle stake ten as described in said notice, and one notice on the line of the said proposed road at the Northeast Corner of the South Half of the Southwest ~~Quarter~~ Quarter of Section Eight (8) Township Three (3) Range thirty seven (37) East of Willamette Meridian. That each of said notices was posted where the same could be readily seen by people passing in the vicinity and in ^{plain} public sight. That the two notices posted at the termini of said road were posted near, to and in plain view of the public highway as now laid out and established. The other of said notices was posted in a conspicuous place on the route of the proposed road and in plain view of passers by in that neighborhood.

Teresa Gettle

Subscribed and sworn to before me on this 4th day of March, A.D.,
1904.

Eugene Ashwill

Notary Public for Oregon.

State of Oregon)
County of Union) :S.S.

I, *H. C. [Signature]*, being duly sworn, say that I am a resident of Union County, State of Oregon, over the age of Twenty one years. That on the 5th day of March, A.D., 1904, I posted a full and complete copy of the hereto annexed ~~re~~ notice of road petition at the place of holding County court of Union County, Oregon, to wit, on the front door of the Courthouse at Union in Union County, Oregon, *and in plain view of the public.*

Subscribed and sworn to before me on this 5th day of March, A.D., 1904.

[Signature]
County Clerk.
By [Signature]
[Signature]

STATE OF OREGON, }
County of Union, } ss.

I, _____, being first duly sworn, depose and say
that I am the _____ in the above entitled _____;
and that the foregoing _____ is true as I verily believe.

Subscribed and sworn to before me this _____ day of _____ 190_____

Notary Public for Oregon.

STATE OF OREGON, }
County of Union, } ss.

I, _____, do hereby certify that I am
_____ attorney herein; that the foregoing
copy of _____ has been by me carefully compared with
the original thereof and that it is a correct transcript therefrom and the whole of such original.

La Grande, Oregon, dated this _____ day of _____ 190_____

Due service of the within _____ is hereby accepted in
_____ County, Oregon, this _____ day of _____ 190_____, by receiving a
copy thereof, duly certified to be such by _____ attorney for _____

Attorney for the _____

No.

In the **Circuit Court**,
State of Oregon,
for the County of Union.

George Beeth
Road, et al

Plaintiff

Notice of Road
Section 5 of the
division of property

Defendant

Filed

1904

[Handwritten signature]

Clerk

By

Deputy

FROM THE OFFICE OF
J. D. SLATER,
LA GRANDE, OREGON,

Attorney for

IN THE COUNTY COURT OF UNION COUNTY, STATE OF OREGON.

In the matter of the County Road
petitioned for by George Gettle,
et al.

Whereas the County Court of Union County, Oregon on 6th
day of April, A.D., 1904, made and entered an order that ~~the~~ viewers
be appointed to view out and locate that certain highway petitioned
for by George Gettle and others in Union County, Oregon, Upon the
petition ~~and~~ one or more thereof executing ~~and~~ undertaking to be ap-
proved by the said Court in the sum of \$100 for the payment of the
expenses of veiwng and surveying the said proposed highway.

Now therefore we, George Gettle as principal and A. Good
surety, hereby undertake that the said George Gettle will pay to
the County of Union, State of Oregon, all expenses of veiwng out
and surveying said highway if the same be not allowed ~~not~~ to exceed
the sum of \$100.

IN WITNESS WHEREOF we have hereunto st our hands on this
18th day of April, A.D., 1904.

George Gettle
A. Good

State of Oregon)
 :S.S.
County of Union)

I, A. Good, being duly sworn say that I
am surety on the foregoing undertaking. That I am a resident ~~of~~
and householder of Union County, Oregon, and am worth the sum of
\$200 over and above all my just debts and liabilities, exclusive of
property exempt from execution.

Earl Kilpatrick
Witness

A. Good

Subscribed and sworn to before me on this 12th day of April, A.D.,
1904.

Frank Kilpatrick
Notary Public for Oregon

The within bond given May 3rd 1904 and
approved by the court
M. A. Johnson, County Judge
W. B. Johnson, County Clerk
Jas. A. Dickson, Sheriff

STATE OF OREGON, }
COUNTY OF UNION, } ss.

I, being first duly sworn,
depose and say that I am the
in the above entitled; and that the foregoing
is true as I verily believe.
.....
.....

Subscribed and sworn to before me this the day of 190.....

Notary Public for Oregon.



I, do hereby certify that I am
..... attorney herein; that the foregoing copy of
..... has been by me carefully compared with the original
thereof; that it is a correct transcript therefrom and of the whole of such original.

La Grande, Oregon, dated the day of 190.....

Attorney for.....



Due service of the within is hereby accepted in
..... County, Oregon, this day of 190.....
by receiving a copy thereof, duly certified to as such by
attorney for.....

Attorney for.....

No.

IN THE COURT

OF THE
STATE OF OREGON,
FOR
UNION COUNTY.

In the matter of

vs.

*The proposed County
Road & Bridges*

*for the
year 1904, et al*

Deposited 11/1/04

Filed _____ 1904

[Signature]
County Clerk.

By *[Signature]* Deputy.

J. D. SLATER,

Attorney for

Union Printery, Frank M. Slocum, Manager, Union, Oregon.

REPORT OF VIEWERS.



To the Honorable County Court for Union County, Oregon:

The undersigned viewers heretofore on the 4th day of May 1904,
 appointed to view, lay out and alter the proposed county road, of which the survey hereto at-
 tached is a true and correct description, as petitioned for by George Gettle,
 et. al., beg leave to report that on the 21st day of May, 1904, in pursuance with
 said appointment and order, after being duly sworn to faithfully and impartially discharge the duties
 of said appointment, we proceeded to view out said proposed road for the whole distance thereof, and
 that in our opinions said proposed road should.....be laid out and.....established as a pub-
 lic highway of Union county, Oregon. That the same is.....practicable and would
 add.....to the convenience of the householders residing in the vicinity thereof, we
 therefore recommend that said proposed road be.....laid out and

declared a public highway of said county. and that the Road Pet. for by Gus Bernigebach, Gal.

and established by County Court on
 June 6-1901 be declared vacant
 between angles 7 and 10

L. L. McKernan
B. Hagston
Arthur Curtis

Viewers.

Filed June 1 1904
J. H. McManis
Clerk

Report of Surveyor.

To the Hon. County Court of Union County, Oregon:

I, the undersigned, County Surveyor, appointed to survey the county road proposed by George Gettle et al., beg leave to report that on the 21st day of May 1904 ~~189~~, in pursuance of said appointment and order, I Surveyed said proposed road for the whole distance thereof, ~~the following being~~ the field notes of said survey:

^{certify} and that the field Notes made by me are true and correct, and that the Plot accompanying the same is a true and correct representation of said Road both together in angles and distances

.....
.....
.....
.....

.....
Arthur Curtis
County Surveyor.

21st June 1904
J. M. Cunningham
Care

Report of Surveyor.

To the Hon. County Court of Union County, Oregon:

I, the undersigned, County Surveyor, appointed to survey the county road proposed by
George Gettle et al., beg leave to report that
 on the *21st* day of *May* *1904* *189*, in pursuance of said appointment
 and order, I Surveyed said proposed road for the whole distance thereof, the following being
 the field notes of said survey:

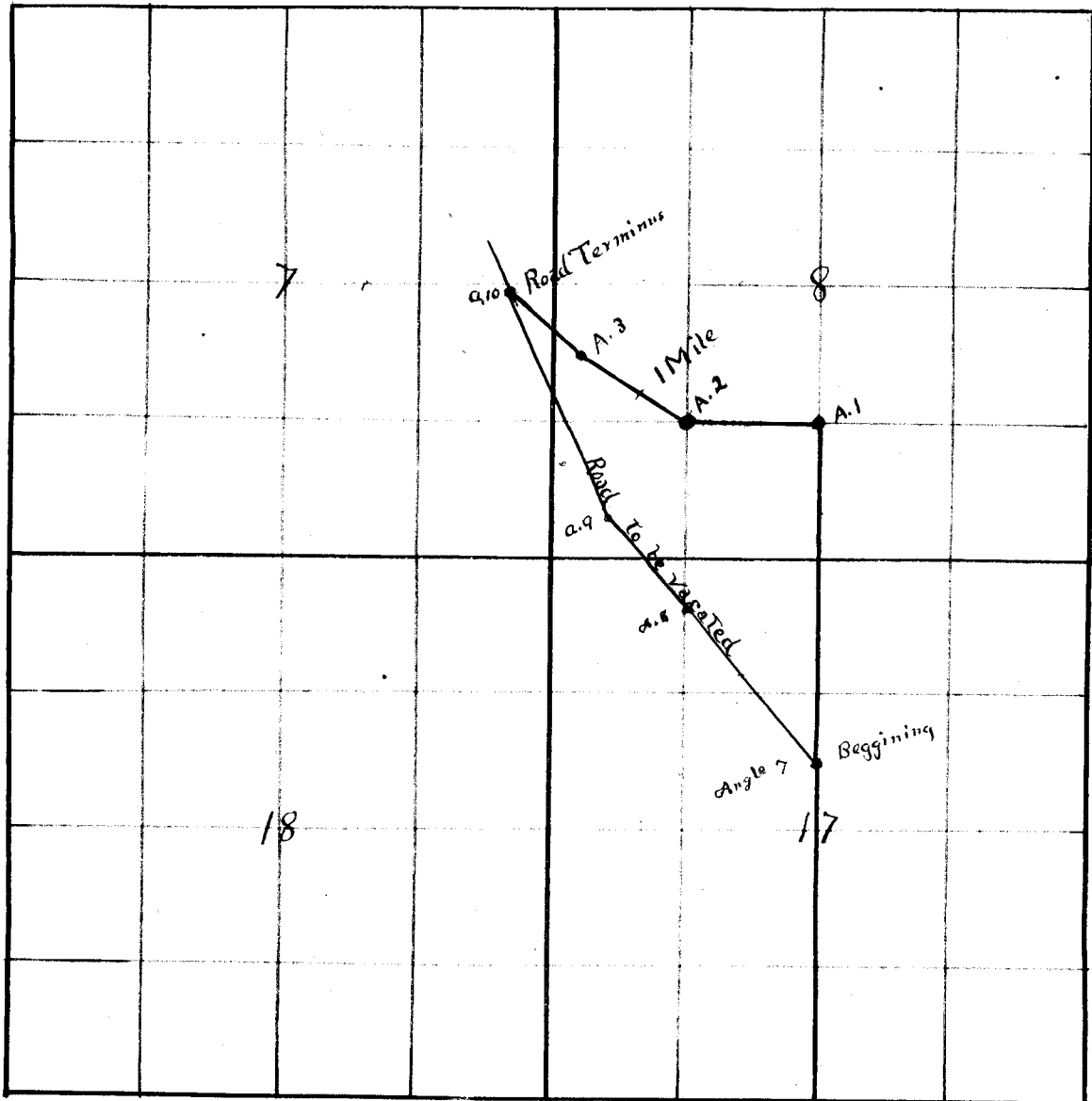
*Commencing at angle (7) on the road Pet. for by Gus Benggelsdorff et. al.
 at a point 10.42 Chs South of the N.E. Cor. of the S.E. 1/4 of the N.W. 1/4 of
 Sec. 17 T. 38. R. 37 E.W.M.; then North Var 21° E. 50.42 chs to Angle 1 marked
 rock in mound of rocks; then West 20. chs to angle 2 a marked rock in
 mound; then North 59° West 4.58 chs to 1 Mile post thence same course
 9.86 Chs. to Angle marked rock in mound of rocks; Then North 51° West
 15.70 chs. to Road Terminus marked rock R.T. in mound of rocks situated
 at Angle 10 of Road as Petitioned for by Gus Benggelsdorff and others and
 established by County Court June 6. 1901*

Arthur Curtis
 County Surveyor.

Miss Grace 1 1904
J. W. Cunningham
Seark

Road Petitioned for by George Gettle et al

Town 3 South Range 37 E. W.M.



Arthur Curtis
County Surveyor

Dills June 1 1904

J. M. Munnings
Carm

LAW.

No.

IN THE
CIRCUIT COURT,
UNION COUNTY, OREGON

O. F. Leach

Plaintiff

O. G. Beach

vs

Defendant

J. J. Donohoe

Attorney for Plaintiff

Attorney for Defendant

MANUFACTURED BY
THE IRWIN HOBSON COMPANY PRINTERS AND STATIONERS
PORTLAND OREGON

N 5 5

589 1/2

Road
of

Mary E Childers
Wal

388 East

IN THE COUNTY COURT OF UNION COUNTY, STATE OF OREGON.

In the Matter of the County road
petitioned for by Mary E. Childers
et al.

To the Hon. County Court of Union County, State of Oregon, the
undersigned, your petitioners, residents and free-holders of Union
County, State of Oregon, residing in said county within the road
district through which the hereinafter proposed road is to run,
respectfully asks, that you lay out and establish a public highway
forty feet wide in Union County, State of Oregon, as follows, to-wit:

Commencing at the Southeast corner of the southwest quarter
of section twenty three, 23, township one, 1, North of Range thirty
eight, E.W.M., and running thence north ~~on~~ the line through the
center of said section twenty three, 160 rods to the center of said
section; thence west on the ~~center~~ line running through the center
of said section twenty three, 80 rods to the Southwest corner of
the southeast quarter of Northwest quarter of section twenty three,
township 1, North range 38, E.W.M.; thence north 240 rods to the
North west corner of the Southeast quarter of Southwest quarter
of section ^{fourteen} ~~eleven~~, 14, township one north of Range 38, E.W.M, and
there to terminate.

Mary E. Childers	McDonnell	-
H. M. Bay	B. A. Hayes	-
L. B. Craig	J. O. Smith	-
J. A. Craig	Alice Smith	-
W. R. Chaffin	Ellen -	-
P. B. Craig	W. J. Bell	-
W. A. Llewellyn	A. E. Fisher	-
J. P. Laramore	John Hawthorn	-
Lizzie Laramore	Geo. W. D. D.	-
E. B. Long	W. A. West	-
	G. W. Hug	-

M. Fisher
H. H. Hug
A. E. Hug
W. R. Courtright
A. J. Hug
H. J. James
C. S. Riggs
W. A. Woodwin
W. Chadwell
J. Sand Sear
W. Youngblood
W. W. Garcia
Ben Craig -
E. H. McKinnis -
Burt E. Slack -
C. L. Williams -
W. J. Jovian -
E. Logan -
J. T. Woodell -
Henry Sressman -
J. W. Pentecost -
H. H. Williamson -
Mrs. S. W. Caudle -
E. M. Fisher -
James Slack -

STATE OF OREGON,
County of Union, } ss.

I, _____, being first duly sworn, depose and say
that I am the _____ in the above entitled _____,
and that the foregoing _____ is true as I verily believe.

Subscribed and sworn to before me this _____ day of _____ 190_____

Notary Public for Oregon.

STATE OF OREGON,
County of Union, } ss.

I, _____, do hereby certify that I am
_____ attorney herein; that the foregoing
copy of _____ has been by me carefully compared with
the original thereof and that it is a correct transcript therefrom and the whole of such original.

La Grande, Oregon, dated this _____ day of _____ 190_____

Due service of the within _____ is hereby accepted in
_____ County, Oregon, this _____ day of _____ 190_____, by receiving a
copy thereof, duly certified to be such by _____ attorney for _____

Attorney for the _____

No.

In the *County* Court,

State of Oregon,

for the County of Multnomah.

*vs. The W. B. Swallow -
of the Board of the
Electricity and Gas*

Plaintiff

*vs. Mary E. Clark
et al.*

Defendant

P. C. Stearns

Filed *CR 20* 190*4*

J. D. Slater Clerk

By *J. D. Slater* Deputy.

FROM THE OFFICE OF

J. D. SLATER,
LA GRANDE, OREGON.

Attorney for

1 IN THE COUNTY COURT OF THE STATE OF OREGON FOR UNION COUNTY.

2 In the Matter of the proposed road)
 3 petitioned for by Mary E. Childers,) Claim for damages of
 4 W. M. Bay, et al.) M.D. Sanderson.
 -----)

5
 6 Comes now M.D. Sanderson and represents to the Court: That he
 7 is the owner of the Northwest $\frac{1}{4}$ of Sec. 26, the Southeast $\frac{1}{4}$ of sec.
 8 23, the North $\frac{1}{2}$ of the Southwest $\frac{1}{4}$ and southwest $\frac{1}{4}$ of the southwest
 9 $\frac{1}{4}$ of Sec. 23, all in Tp. 1 N. R. 38 E.W.M.

10 That the proposed County Road petitioned for by Mary E. Childers,
 11 W.M. Bay, et al, would pass a half a mile along the west line of
 12 said Southeast $\frac{1}{4}$ of Sec. 23 and one quarter of a mile along the
 13 north line of the Northeast $\frac{1}{4}$ of the southwest $\frac{1}{4}$ of said Sec. 23.

14 That if said road is laid out and established as a public
 15 highway to Union County, this claimant will have to build one mile
 16 of fence, which would cost the claimant at least \$250.00.

17 That the claimants land above described is so situated that
 18 the water for stock is all on the southeast $\frac{1}{4}$ of said Sec. 23, and
 19 by running a County Road along the west side of this land it would
 20 cut off about 200 acres of pasture land which the claimant owns on
 21 the west side of this County Road, so that the claimant's stock
 22 could not reach the water, and would render this 200 acres of pas-
 23 ture land useless to claimant unless a passage way could be con-
 24 structed under said County Road so that the stock could go from one
 25 pasture to the other.

26 That said pasture land as it now is is worth to claimant at
 27 least \$5.00 per acre and would be rendered entirely without value
 28 by said proposed road unless said passage way is constructed.

29 For these reasons the claimant asks that the viewers who may be
 30 appointed to view said proposed road may determine how much less
 31 valuable the premises of claimant will be rendered by the construct-
 32 ion of said road; that the claimant be allowed \$250.00, the cost of
 33 building the fence which will be required on account of said road;
 34 and that the County, ^{note} Road petitioners, construct a good and conven-

1 ient passage way for the claimant's stock to pass from one pasture
2 to the other under the road bet^h of said proposed road, or that
3 claimant be allowed \$1000.00 for the destruction of the use of
4 said pasture land.

M D Sanderson

Claimant.

5
6
7
8
9
10
11
12
13
14
15
16
17
18
19
20
21
22
23
24
25
26
27
28
29
30
31
32
33
34

IN THE

County Court

OF THE

State of Oregon

For the County of Union

In the matter of
the County Bond
Petition for her
Mary E. Sellers
et al

Return for damages
by M. A. Sanderson

Filed Oct. 4-1905
J. B. Gibson
Clerk

REPORT OF BOARD OF COUNTY ROAD VIEWERS

To the Honorable County Court for Union County, Oregon:

The undersigned Board of County Road Viewers, heretofore on the 3th day of September 1906, instructed to view and assess damages sustained by M. D. Sanderson on account of road petitioned for by Mary Childers, et al., beg leave to report that on the 12th day of September, 1906 in persuance with said order, we proceeded to view out said road for the whole distance thereof, and that in our opinion the said M. D. Sanderson will sustain damages on account of said road in the following amounts

For the building of 3/4 miles of fence - - - - - \$66.00

For building stack chute - - - - - 13.00
\$81.00

C.R. Thornton
Thos. Brasher Board of
Elias Bevier Co. Road
Viewers

In the County Court of
the State of Oregon for
Union County

In the matter of the
Cauculey Road
petitioned for by
Mary E. Childers
vs.

Report of Receivers

Filed Oct 3-1906

J. D. Graham
Co. Clerk

IN THE COUNTY COURT OF UNION COUNTY, STATE OF OREGON

In the Matter of the County Highway
Petitioned for by Mary E. Childers,
& others, ~~et al.~~

State of Oregon)
:S.S.
County of Union)

I, Mary E. Childers, being duly sworn say that on the 2nd.

day of October, A.D., 1905, I posted a copy of the hereto attached

notice of road petition at three separate and distinct places in

the vicinity of the proposed road described in said notice, to-wit:

One notice near the beginning of the said road, one near the cen-

ter of the said, on the public highway near the premises of J.R.

Laramore, and one notice at what is known as the T.L. Glen bridge,

not far from the location of said road, That each of said notices

was posted upon the public highway, and in such manner that the

same could be readily seen by all persons passing along the public

way. That each of the said notices was posted at a place where

parties interested in the location of the same would be most apt

to see such notices. That each of the said notices was a true

and complete copy of the notices hereto attached and made a part

hereof.

Mary E. Childers

Subscribed and sworn to before me this 31st day of October, A.D.,

1905.

Notary Public for Oregon.
E. J. Childers

NOTICE OF ROAD PETITION

TO ALL WHOM IT MAY CONCERN

Notice is hereby given that at the next regular session of the County Court of Union County, State of Oregon, sitting as a commissioners court, to-wit, On Wednesday the ~~first~~ ^{first} day of ~~March~~ ^{March}, A D , 1905, at two o'clock, P M , the undersigned, your petitioners, resident and freeholders of Union County, State of Oregon, residing in the road districts through which the hereinafter proposed road will run will ask the County Court of Union County, state of Oregon, to lay out and establish a public highway forty feet wide in Union County, State of Oregon, as follows to-wit

Commencing at the Southeast corner of the southwest quarter of section twenty three, 23, township one, 1, north of Range thirty eight, 38, E W M , and running thence north on the line through the center of said section twenty three 160 rods to the center of said section thence west on the line running through the center of said section twenty three, 80 rods to the southwest corner of the southeast quarter of Northwest quarter of section twenty three township 1, North of range thirty eight, E W M thence north 240 rods to the Northwest corner of the southeast quarter of southwest quarter of section ~~fourteen~~ ^{fourteen}, 14, township one north of range thirty eight, E W M , and there to terminate

<i>Mary C. K. V. L.</i>	<i>Carmer Lawrence</i>
<i>W. M. Bay</i>	<i>E. B. Lane</i>
<i>10 P. Craig</i>	<i>McK. ...</i>
<i>J. P. Craig</i>	<i>D. ...</i>
<i>W. R. ...</i>	<i>...</i>
<i>R. B. ...</i>	<i>Green Lion</i>
<i>W. A. ...</i>	<i>W. J. Bell</i>
<i>J. R. ...</i>	

Y. 11

Henry James

John ...
Les ...
all ...

Wm. ...
H. ...

...

...

...

H. R. ...

~~...~~

B. K. ...

W. A. ...

...

...

...

...

...

...

...

...

...

STATE OF OREGON,
County of Union, } ss.

I, _____, being first duly sworn, depose and say
that I am the _____ in the above entitled _____,
and that the foregoing _____ is true as I verily believe.

Subscribed and sworn to before me this _____ day of _____ 190_____

Notary Public for Oregon.

STATE OF OREGON,
County of Union, } ss.

I, _____, do hereby certify that I am
_____ attorney herein; that the foregoing
copy of _____ has been by me carefully compared with
the original thereof and that it is a correct transcript therefrom and the whole of such original.

La Grande, Oregon, dated this _____ day of _____ 190_____

Due service of the within _____ is hereby accepted in
_____ County, Oregon, this _____ day of _____ 190_____, by receiving a
copy thereof, duly certified to be such by _____ attorney for _____

Attorney for the _____

STATE OF OREGON
County of Union

No.
In the State of Oregon, for the County of Union.
Court,
vs.
Plaintiff
Defendant
Filed 190
Clerk
By Deputy
FROM THE OFFICE OF J. D. SLATER, LA GRANDE, OREGON, Attorney for

NOTICE OF ROAD PETITION.

TO ALL WHOM IT MAY CONCERN:

NOTICE IS HEREBY GIVEN that at the next regular session of the County Court of Union County, State of Oregon, sitting as a commissioners court, to-wit, on Wednesday the ~~sixth~~ ^{first} day of December, A.D., 1905, at two o'clock, P.M., the undersigned, your petitioners, residents and freeholders of Union County, State of Oregon, residing in the road districts through which the hereinafter proposed road will run, will ask the County Court of Union County, State of Oregon, to lay out and establish a public highway forty feet wide in Union County, State of Oregon, as follows: to-wit:

Commencing at the Southeast corner of the southwest quarter of section twenty three, 23, township one, 1, north of Range thirty eight, 38, E.W.M., and running thence north of the line through the center of said section twenty three 160 rods to the center of said section; thence west on the line running through the center of said section twenty three, 80 rods to the southwest corner of the southeast quarter of the Northwest quarter of section twenty three, township 1, North of range thirty eight, E.W.M.; thence north 240 rods to the Northwest corner of the Southeast quarter of Southwest quarter of section fourteen, 14, township one north of range thirty eight, E.W.M., and there to terminate.

Mary E. Clutgers
W.M. Bay : Gamble Laramore
D.C. Craig : E. B. Long
G.A. Craig : H.C. Rinehart
W.R. Chattin : C. A. Myers
R.B. Craig : J.O. Smith
W. A. Gressman : Anna Smith
J.R. Laramore : Ellen Sion
A. L. Fesher : W. J. Bell
John Hawthorn : Geo. McDonald
W.A. West : E. ...
G. W. Hug : Henry Gressman

Walter Fisher	:	I. W. Pentecost
H. H. Hug	:	H.H. Williamson
E. A. Hug	:	Mrs. T. N. Caudle
W. R. Courtright	:	Enos Fisher
A. F. Hug	:	James Slack
A. J. Tamerins	:	C. S. Biggs
W. A. Goodwin	:	W. Chadwell
Frank Sian	:	W. W. Gax
W. Xxxxxxxx Youngblood	:	W. W. Gorden
Ben Craig	:	Thos. McKinnis
Bert E. Slack	:	C. L. McKinnis
W. L. Irvin	:	E. S. Logan
J. T. Woodell	:	
E.	:	

State of Oregon)
 :S.S.
County of Union)

I, J. D. Slater, being duly sworn say that on the 2nd day of October, A.D., 1905, I posted at the place of holding county court of Union County, Oregon, to-wit, on the front door of the court house in La Grande, in the County of Union and State of Oregon, an original notice of road petition, ~~and~~ which the hereto attached is a true and correct copy. That I posted the said notice at the request of the petitioners on said notice, and that such notice was posted upon a bulletin board at the side, and outside of the front door of such court house, and within plain view of the people generally passing in and out of said door; and I further say that the said original notice remained so posted until on the 1st day of November, A.D., 1905.

J. D. Slater

Subscribed and sworn to before me this 1st. day of November, A.D., 1905.

Ernest Ashwell
Notary Public for Oregon.

STATE OF OREGON,
County of Union, } ss.

I, _____, being first duly sworn, depose and say
that I am the _____ in the above entitled _____;
and that the foregoing _____ is true as I verily believe.

Subscribed and sworn to before me this _____ day of _____ 190_____

Notary Public for Oregon.

STATE OF OREGON,
County of Union, } ss.

I, _____, do hereby certify that I am
_____ attorney herein; that the foregoing
copy of _____ has been by me carefully compared with
the original thereof and that it is a correct transcript therefrom and the whole of such original.

La Grande, Oregon, dated this _____ day of _____ 190_____

Due service of the within _____ is hereby accepted in
_____ County, Oregon, this _____ day of _____ 190_____, by receiving a
copy thereof, duly certified to be such by _____ attorney for _____

Attorney for the _____

No.

In the Circuit Court,
State of Oregon,
for the County of Union.

vs
The McWalters
Spice Company
Plaintiff
vs
Mary E
Closser
Defendant
et al

affendants of
Packing Notes

Filed NOV 1 1905 190

By J. D. Slater
Deputy Clerk

FROM THE OFFICE OF
J. D. SLATER,
LA GRANDE, OREGON.
Attorney for Plaintiff

Walters
Spice
Co
Nov 2/9 of
at Law

IN THE COUNTY COURT OF UNION COUNTY, OREGON,

In the Matter of A County)
Highway petitioned for by)
Mary E. Childers, etal.)
-----)

WHEREAS the County Court of Union County, State of Oregon, on the 1st. day of November, A.D., 1905, made and entered an order directing that upon the filing, by the petitioners, of an undertaking in the sum of \$100.00, conditioned for the payment of the costs incurred in viewing out the highway petitioned for by Mary E. Childers, and others;

NOW THEREFORE we, Mary E. Childers, as principal, and J. M. Scribn as surety, hereby undertake that the said petitioner will pay all the costs and expenses of the viewing out and locating of said road, if the same be not established in not to exceed the sum of \$100.

IN WITNESS WHEREOF we have hereunto set our hands on this 1st day of ~~November~~ November, A.D., 1905.

Mary E. Childers
J. M. Scribn

State of Oregon)
 :S.S.
County of Union)

I, J. M. Scribn, being duly sworn say that I am asurety upon the foregoing undertaking, and that I am a resident and householder of the State of Oregon, and am worth the sum of \$200 over and above all my just debts and liabilities, and exclusive of property exempt from execution.

J. M. Scribn

Subscribed and sworn to before me this 1st. day of November, A.D., 1905.

Approved November 1st 1905
M. A. Harrison, County Judge
Robert Blumenthal, }
J. M. Seldner } Commissioners

J. Scribn
Notary Public for Oregon.

STATE OF OREGON,
County of Union, } ss.

I, _____, being first duly sworn, depose and say
that I am the _____ in the above entitled _____;
and that the foregoing _____ is true as I verily believe.

Subscribed and sworn to before me this _____ day of _____ 190_____

Notary Public for Oregon.

STATE OF OREGON,
County of Union, } ss.

I, _____, do hereby certify that I am
_____ attorney herein; that the foregoing
copy of _____ has been by me carefully compared with
the original thereof and that it is a correct transcript therefrom and the whole of such original.

La Grande, Oregon, dated this _____ day of _____ 190_____

Due service of the within _____ is hereby accepted in
_____ County, Oregon, this _____ day of _____ 190_____, by receiving a
copy thereof, duly certified to be such by _____ attorney for _____

Attorney for the _____

No.

In the *County* Court,

State of Oregon,

for the County of Union.

See the within

of the County of Union

return of the

by Mary E.

Clayton, et al.

Plaintiff

Defendant

Brown

Filed

190

Clerk.

By

Deputy.

FROM THE OFFICE OF

J. D. SLATER,

LA GRANDE, OREGON,

Attorney for

Frederick

BE IT REMEMBERED, That at a regular term of the County Court of the County of Union and State of Oregon, begun and held at the Court House in the City of La Grande, said County and State, on Wednesday, November 1, 1905, said day being the first Wednesday in said month and the time fixed by law for holding a regular term of the County Court, when were present:

- The Honorable M.A. Harrison, County Judge,
- Robert Blumenstein, Commissioner,
- J.M. Selder, Commissioner,
- J.B. Gilham, Clerk,
- C.C. Penington, Sheriff.

Thereupon the following proceedings were had, to-wit:

In the Matter of the Proposed County *
 Road Petitioned for by Mary E. *
 Childers, et al. *
 *

Encl

Comes now Mary E. Childers, one of the petitioner for the above named proposed County Road, and presents to the Court the petition of herself and others, praying for the location and establishment of a county road, described as follows, to-wit:

Commencing at the Southeast corner of the Southwest quarter of section twenty-three (23), township One (1) North of Range thirty-eight (38), E.W.M., and running thence North of the line through the center of said section twenty-three, 160 rods to the center of said section; thence west on the line running through the center of said section twenty-three, 80 rods to the Southwest corner of the Southeast quarter of Northwest quarter of section twenty-three, township 1, North Range 38, E.W.M.; thence North 240 rods to the North West corner of the Southeast quarter of Southwest quarter

of section fourteen (14) township one North of Range 38, E.W.M., and there to terminate.

And it appearing to the Court that said petition is signed by more than twelve freeholders of this county, residing in the road district where the hereinbefore described road is proposed to be, and that said petition properly specifies the place of beginning, intermediate points and place of termination of said road, and it satisfactorily appearing to the Court that notice has been given by advertisement posted at the place of holding County Court, to-wit: At the Court House in the City of La Grande, County of Union, State of Oregon, and also in three public places in the vicinity of said proposed road, to-wit:

One notice near the beginning of said road, one near the center of said road on the public highway near the premises of R. Laramore and one notice at what is known as the T.T. Glenn Bridge not far to-wit: less than one mile from the location of said road, for more than thirty days immediately prior to the presentation of said petition to this Court, notifying all persons concerned that application would be made to this Court, at the present session of this Court, and that the notices so posted were in due form and duly signed by the petitioners, and that a bond for the cost of this proceeding has been duly given by Mary E. Childers and J.W. Scriber as surety in the sum of \$100.00 and said bond having been approved by the Court,

IT IS THEREFORE ORDERED, That Arthur Curtis, County Surveyor and B. Logsdon and E.B. Morelock, constituting the Board of County Road Viewers be, and they are hereby directed to meet at the beginning of said proposed road on the 23rd day of November, 1905, at the hour of ten o'clock A.M. or within five days thereafter and proceed to survey, view and lay out said road according to law.

(Signed)

M.A. Harrison, County Judge.

Robert Blumenstein, Commissioner.

J.B. Selder, Commissioner.

1 IN THE COUNTY COURT OF THE STATE OF OREGON FOR UNION COUNTY.

2 In the Matter of the Proposed)
3 County Road petitioned for by)
4 Mary Childers et al.)

5
6
7
8
9
10
11
12
13
14
15
16
17
18
19
20
21
22
23
24
25
26
27
28
29
30
31
32
33
34

Comes now M.D. Sanderson who has heretofore filed a claim for damages on account of the establishment of the above entitled road and objects and excepts to the last report of viewers herein fixing the amount of damages which claimant would suffer on account of the establishment of said proposed road at \$81.00, and alleges that it would cost not less than \$40.00 to properly construct a passage way for stock under said proposed road across the land. And further objects to said report on the ground that this claimant would have no legal right to construct said passage way across said road, and that the same ought to be constructed and maintained by the County through its Road Supervisor in said Road District. And this claimant appeals from the report of said viewers to the County Court and asks the County Court to re-adjust said damages and allow a sum sufficient to build said fence and construct said passage way for stock, or that the County will build said fence and construct said passage way at its own expense as recommended by the first report of viewers.

Ramsey & Oliver
Attorneys for claimant.

In the County Court
of the State of Oregon
from Union County

In the matter of the
~~Property of~~ County Road
No. 10
Petition for
Mary T. Hubbs et al

Petition to Report
of Officers and Appraisers
of Union & Co. County,
Ore.

Filed Oct 5-1906

J. Dickinson
Clerk

Ramsey Oliver
Atty for Demandant

BE IT REMEMBERED, That at a regular term of the County Court of the State of Oregon, for the County of Union, begun and held at the Court House in the City of La Grande, in said County and State, on Wednesday, the Fifth Day of September, A.D., 1906, the same being the first Wednesday in said month and the time fixed by law for holding a regular term of said Court, when were present:

- The Honorable J.C. HENRY, Judge Presiding,
- J.M. SELDER, Commissioner,
- BEN BROWN, Commissioner,
- J.B. GILHAM, Clerk,
- F.P. CHILDERS, Sheriff.

WHEN, on Wednesday, the 5th day of September, A.D., 1906, or the First Judicial day of said term, among others the following proceedings were had, to-wit:

In the Matter of the proposed County)
 Road petitioned for by Mary Childers,)
 et al.)
 *** ***)

Now at this time it appearing to the Court that heretofore on the fifth day of August, 1906, an Order was made and entered, directing the Board of County Road Viewers to meet at the beginning of said proposed County Road on August 31st, 1906 at the hour of 9 o'clock A.M., to assess the damages sustained by the establishment of said road.

And it further appearing to the Court that through the inability of Arthur Curtis, County Surveyor, to attend to said duties on the date fixed by the Court, the Board of County Road Viewers failed to meet as directed, and the said Arthur Curtis having given a satisfactory excuse for not attending to the order of the Court as directed.

And it further appearing to the Court that this matter should be attended to without further delay,

It is therefore ORDERED that C.R. Thornton, acting County Surveyor, and Thomas Brasher and Eli Bair, constituting the Board of County Road Viewers be and they are hereby directed to meet at the beginning of said proposed road on the 12th day of September, 1906, at the hour of 10 o'clock A.M., or within five days thereafter, and proceed to assess the damages sustained thereby.

(Signed) J.C. Henry, County Judge.
 J.M. Selder, Commissioner.
 Ben Brown, Commissioner.

BE IT REMEMBERED, That at a regular term of the County court of the State of Oregon, for the County of Union, begun and held at the Court House, in the City of La Grande, said County and State, on Wednesday, the _____ day of _____ A. D. 190____, the same being the first Wednesday in said month and the time fixed by law for holding a regular term of said Court, when were present to-wit:

The Hon. M. A. HARRISON, Judge, Presiding
 The Hon. ROBERT BLUMENSTEIN, County Commissioner
 The Hon. J. M. SELDER, County Commissioner
 J. B. GILHAM, Clerk
 C. C. PENINGTON, Sheriff

WHEN on Friday day, the 5th day of October, A. D. 1906, or the _____ Judicial day of said term, among others, the following proceedings were had, to-wit:

In the matter of the proposes County
 Road petitioned for by Mary E. Childers, et al.

Now at this this matter ~~came on for~~ hearing upon the Report of Board of County Road Viewers, and said report having been publicly read in open Court,

It is therefore Oredered said said report be laid over for a second rwading upon some other day of this te rm of Court.

REPORT OF BOARD OF COUNTY ROAD VIEWERS.

To the Honorable County Court for Union County, Oregon :

The undersigned Board of County Road Viewers, heretofore on the First day of November 1905; instructed to view, lay out and alter the proposed county road, of which the survey hereto attached is a true and correct description, as petitioned for by Mary E Childers et al., beg leave to report that on the 23 day of Nov. 1905, in pursuance with said order, we proceeded to view out said proposed road for the whole distance thereof, and that in our opinions said proposed road should _____ be laid out and established as a public highway of Union County, Oregon; that the same is practicable and would add greatly to the convenience of the householders residing in the vicinity thereof. We therefore recommend that said proposed road be _____ laid out and declared a public highway of said county providing the petitioners construct a under ground passage for stock, substantially, (and build one half of the fence or pay \$30 for their half of the fence) through the premises of R. M. Sanderson

B. Logsdon
E. B. Morelock
Arthur Curtis

} Board of County
 Road Viewers.

Report of Surveyor.

To the Hon. County Court of Union County, Oregon:

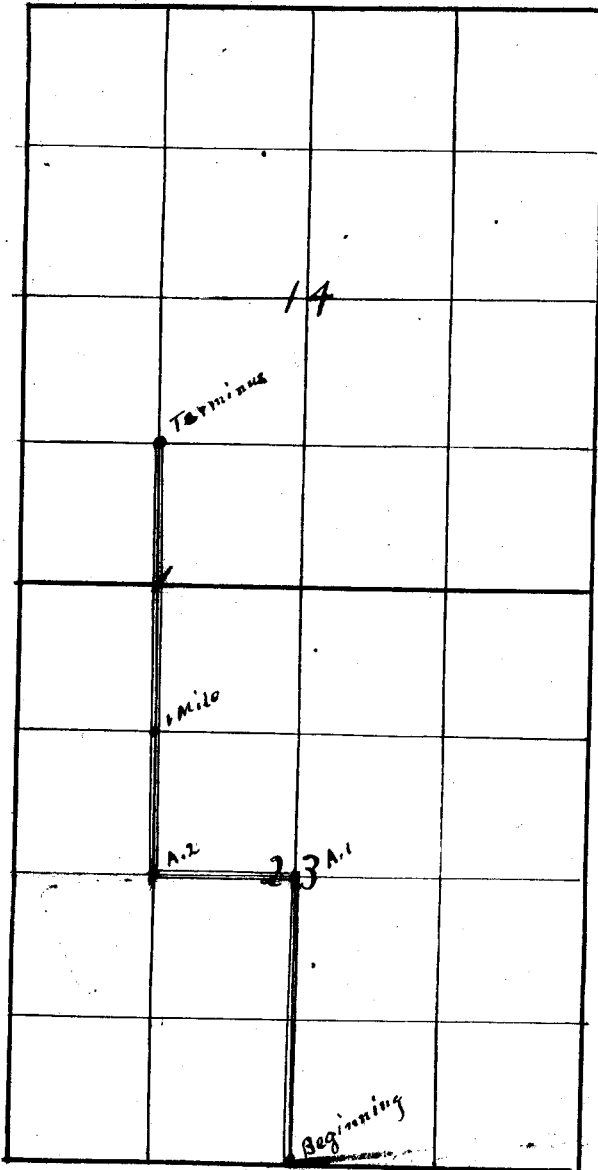
I, the undersigned, County Surveyor, appointed to survey the county road proposed by Mary E Childers et al., beg leave to report that on the 23rd day of Nov., 1905 ~~189~~, in pursuance of said appointment and order, I Surveyed said proposed road for the whole distance thereof, the following being the field notes of said survey:

Commencing at a Rock marked "R" at the South East Cor. of the S.W. 1/4 of Sec. 23 Town 1 North Range 38 East, Then North 40.00 ch. to Angle 1 a rock in mound of rock; Then West 20.00 ch. to Angle 2 a rock; Then North 20.00 ch. to 1 Mile tree; Then North 40.00 to Road Terminus marked a pine tree 6" diam. being the North West Cor. of the S.E. 1/4 of S.W. 1/4 of Sec. 14 T. 1 N. R. 38 E. N. M. all points are properly marked.

Arthur Curtis
County Surveyor.

Road Petitioned for by
Mary E. Childers et al.

Town. 1 North Range 38E. W.M.



IN THE
County Court

OF THE

State of Oregon

For the County of Union

In re County Road
Petitioned for by
Mary E. Williams
vs
State

Report of Viewers

Filed Dec. 6-1905

J. B. Graham

Shelby

Recd the first
time 8/2 1906

State of Oregon
County of Union }^{ss}

I hereby certify in the matter
of the county road petitioned for by Mary E. Childers
and others that the Field Notes made by me
are true and correct and that the Plat
accompanying the same is a true and correct
representation of said road both together in
angles and distances

Arthur Curtis
County Surveyor

State of Oregon
County of Union)^{ss}

I hereby certify in the matter of the County road as petitioned for by J. E. Tibbets and others, that the field Notes made by me are true and correct, and that the Plat accompanying the same is a true and correct representation of said road together in angles and distances

Arthur Curtis
County Surveyor

Report of Surveyor.

To the Hon. County Court of Union County, Oregon:

I, the undersigned, County Surveyor, appointed to survey the county road proposed by
..... *J. E. Tibbetts* et al., beg leave to report that
on the *26* day of *January 1904* ~~189~~, in pursuance of said appointment
and order, I Surveyed said proposed road for the whole distance thereof, the following being
the field notes of said survey:

attached

..... *Arthur Curtis*
County Surveyor.

REPORT OF BOARD OF COUNTY ROAD VIEWERS.

To the Honorable County Court for Union County, Oregon :

The undersigned Board of County Road Viewers, heretofore on the 6th day of January 1904, instructed to view, lay out and alter the proposed county road, of which the survey hereto attached is a true and correct description, as petitioned for by J. E. Tibbetts et al., beg leave to report that on the 26 day of January 1904, in pursuance with said order, we proceeded to view out said proposed road for the whole distance thereof, and that in our opinions said proposed road should _____ be laid out and established as a public highway of Union County, Oregon; that the same is practicable and would add greatly to the convenience of the householders residing in the vicinity thereof. We therefore recommend that said proposed road be _____ laid out and declared a public highway of said county and that in our opinion all the damages that will be sustained by us is in the South half of Section 30 T. 17 N. R. 40 E. W. M. to the amount of \$15400; Land & 1/2 Acre at \$4200 Fencing 1 mile 30 rods \$109.00

Approved Feb. 3rd 1904
 M. S. Harrison County Judge
 Robert Blumentum,

Arthur Curtis
B. Logsdon
L. L. McKinnon

Board of County
 Road Viewers.

Field Notes of Survey of Road as Petitioned for
by J. E. Tibbetts et al.

Commencing at a point South 51° East
1204 chs. and then South $20^{\circ} 30'$ East 33.03 chs. and
then South $10^{\circ} 15'$ East 11.51 chs and then South 2° West
3.78 chs. from the Northwest Corner of Sec. 30 Town
1 North Range 40 East W. M. at stake marked 1
set in the center of present County Road, marked stone
and raised mound of stone for commencing

chs	Then South 19° East Var. $20^{\circ} 30' E$
1.00	To Angle 1 marked stone; Then South 58° East
7.50	" " 2 " Tree 4" Diam; " South 35° East
	0.50 chs. across Clarke Cr
6.01	To Angle 3. Marked Pine Tree 36" Diam; Then South 61° East
8.18	" " 4 " " " 14" " ; " South 80° East
	0.50 chs. to creek; 1.00 across creek.
4.98	To Angle 5 marked Rock; Then South $41^{\circ} 30'$ East
4.09	" " 6 " " ; " " $81^{\circ} 30'$ East
2.47	" " 7 " " ; " South $33^{\circ} 30'$ East
2.76	" " 8 " Tree 4" Diam.; " " 14° "
2.42	" " 9 " Rock. ; " " 8° "
	380 chs. to Sec line East-West
6.35	" " 10 " " ; Then South $25^{\circ} 30'$ East
5.88	" " 11 " " ; " " $31^{\circ} 30'$ "
2.00	" " 12 " Tree 12" Diam; " " 18° "
7.15	" " 13 " " 6" " ; " " $11^{\circ} 30'$ "
	0.30 chs to Cr, 0.75 chs across
4.24	" " 14 " Pine " 4" " ; Then S. $42^{\circ} 30'$ East
4.01	" " 15 " " " 20" " ; " South 39° East

Chs 8.18 Chs to Creek; 8.75 Chs across creek
10.96 To 1 Mile Tree Same Course
 1.15 " Angle 16 Pine Tree 48" Diam.; Then South 4^o West
 5.00 chs to creek; 5.50 chs across
 10.60 " " 17 " " 60" " ; Then South 20^o East
 3.63 chs. to creek, 4.18 chs across
 5.24 " " 18 Marked Rock ; Then South 16^o East
 5.28 " " 19 " Pine Tree 12" Diam; " " 24^o 30' "
 16.66 " " 20 " " " 30" " ; " " 65^o "
 2.66 " " 21 " " " 14" " ; " " 51^o "
 12.15 " " 22 " Jam. " 18" " ; " " 74^o "
 6.90 " " 23 " Pine " 36" " ; " " 62^o "
 8.86 " " 24 " Jam. " 36" " ; " North 85^o "
 3.86 " " 25 " Pine " 18" " ; " " 72^o "
6.64 " 2 Mile tree Alder 6" Diam; " 72^o "
 5.32 " Angle 26 Marked Pine Tree 48" Diam; Then " 80^o 30' "
 15.90 " " 27 " " " 30" " ; " South 85^o 30' "
 16.66 " " 28 " rock in mound; " North 54^o "
 7.00 " " 29 " " " " ; " South 87^o "
 7.20 " " 30 " Pine tree 40" Diam; " " 28^o "
 0.75 chs across North fork

Clarks creek, creek 225-chs. wide

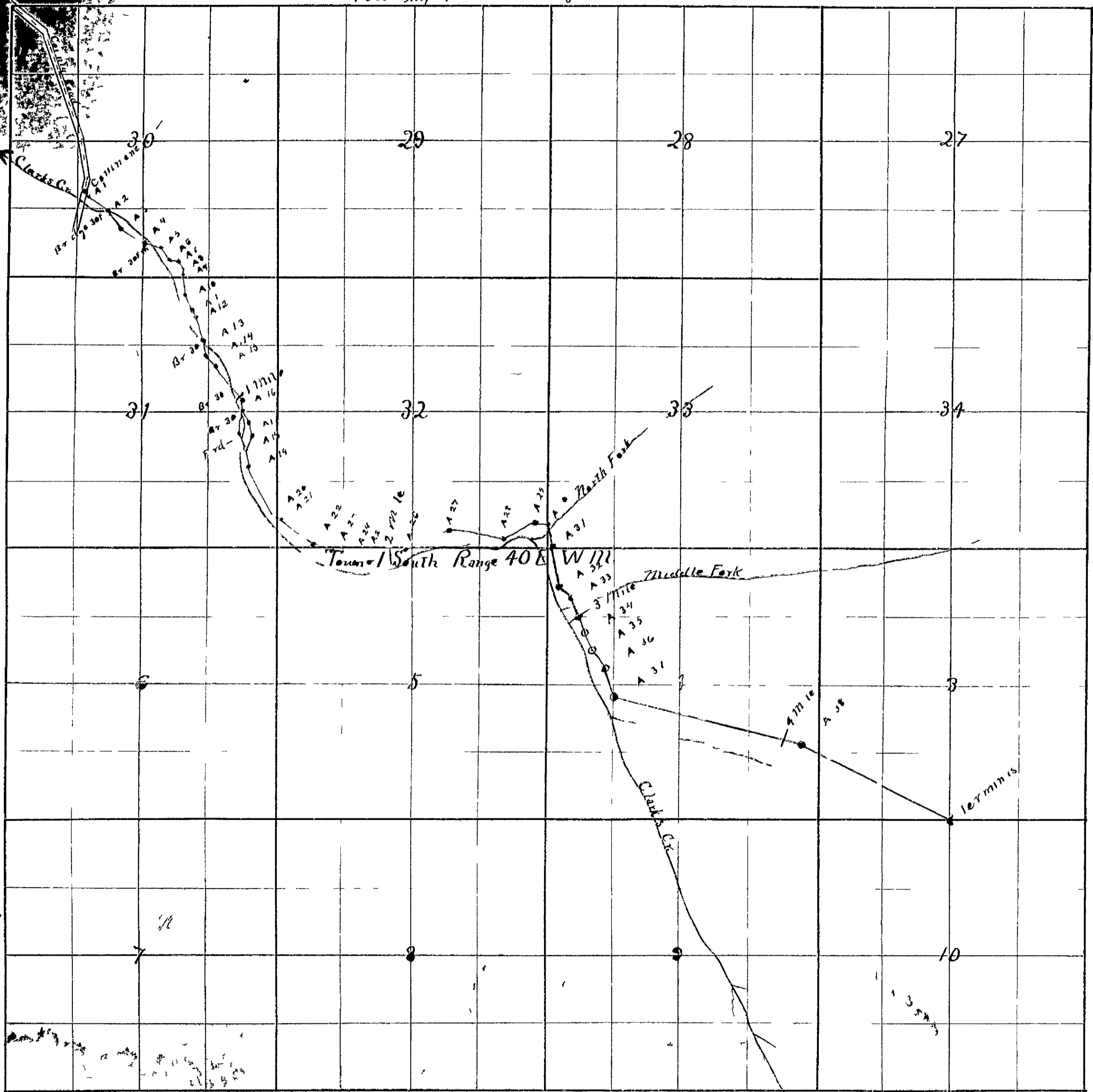
6.36 To Angle 31 Marked Stake at stake 2 in petition at
 a point 3 rods East of N.E. Cor. Sec. 5 T. 1 S. R.
 40 E. W. M Then South 10^o East
 11.24 To Angle 32 Marked Pine tree 30" Diam
 Then South 49^o 30' East

4.54 To Angle 33 marked Rock in mound; Then S 22° East
5.78 " 3 Mile tree Fir 6" Diam ; " " " "
 4.84 " Angle 34. marked Pine Tree 12" " ; " South 19°30' "
 5.30 " " 35 " " " 32" " ; " " 36°30' "
 6.06 " " 36 " " " 36" " ; " " 19° "
 8.12 " " 37 " Rock in mound Rock; " " 75°30' "
55.68 " 4. Mile " " " " ; " " " "
 4.94 " Angle 38 " Pine Tree 30" Diam; " South 58° East
 49.00 " Road Terminus marked rock in mound of
 rock at the North East Cor. of N. W 1/4 of
 Sec. 10 T. 1 S. R. 40 E. W. 7 N.

Arthur Curtis
 County Surveyor

589 1/2

Road Petitioned for by J. E. Tibbets et al
Township 1 North Range 40 East W M



589 1/2

In the County Court of 11

State of Oregon
for Union County

I have proposed
County road
petition, 110 for
by J. E. Tubbitts
et al.

Filed Feb 21 1904

J. H. [unclear] Clerk


By [unclear] Deputy

39 N
at 1/2
Do 5 or
at 1/2 + 1/2
at 1/2 + 1/2

BE IT REMEMBERED, That at a regular term of the County court of the State of Oregon, for the County of Union, begun and held at the Court House, in the City of La Grande, said County and State, on Wednesday, the _____ day of _____ A. D. 190____, the same being the first Wednesday in said month and the time fixed by law for holding a regular term of said Court, when were present to-wit:

The Hon. M. A. HARRISON, Judge, Presiding
The Hon. ROBERT BLUMENSTEIN, County Commissioner
The Hon. J. M. SELDER, County Commissioner
J. B. GILHAM, Clerk
C. C. PENINGTON, Sheriff

WHEN on Saturday day, the 6th day of October, A. D. 1906, or the _____ Judicial day of said term, among others, the following proceedings were had, to-wit:



In the matter of the proposed County Road petitioned for by Mary E. Childers, et al.

This matter came on to be heard st this time on the report of the Board of County Road Viewers for a second reading, as provided by law, said report being in words following, to-wit:

" REPORT OF BOARD OF COUNTY ROAD VIEWERS.

To the Honorable County Court of Union County, Oregon:

The undersigned Board of County Road viewers heretofore on the 5th day of September 1906, instructed to view and assess damages sustained by M. D. Sanderson on account of road petitioned for by Mary Childers, et al, beg leave to report that on the 12th day of September, 1906 in pursuance with said order, we pro ceeded to view out said road for the whole distance thereof, and that in our opinion the said M. D. Sanderson will sustain damages on account of said road in the following amounts:

For the building of 3/4 miles of fence - - - -	-\$66.00
For building stock chute - - - - -	- 15.00
	<u> </u>
	\$81.00

C. R. Thornton Board of
Thos. Brasher County Road Viewers.
Elias Bair

And said report of the Board of County Road Viewers having been now piblicly read in open Court on two several days of the present term of this Court, and it appearing to the Court that said Board of County Road viewers recommend that said proposed road be established as a County road and be declared a public highway of Union County, Oregon, upon the payment to the said M. D. Sanderson of the said sum of

\$81.00, by the petitioners herein, and it further appearing to the Court that all proceedings herein have been regular and that no remonstrance has been filed herein, and there having been no good cause shown why said road should not be declared a public highway, and the Court being satisfied from the Report of the Board of County Road Viewers that such road would be of public utility, and the Court being fully advised in the premises,

It is therefore considered and ORDERED that said proposed County Road be opened and declared a public highway of Union County, Oregon, upon the payment to M. D. Sanderson, by the petitioners herein, the sum of \$81.00, the damages so assessed by said Board of County Road Viewers by ~~the establishment of said proposed County road.~~

Fifth Judicial Day

Friday, April 5, 1901.

Court met pursuant to adjournment.

Present same officials as on yesterday-

Now proclamation of the opening of Court having been made, the journal of yesterday's proceedings was read, approved and is here now signed.

B. F. Wilson County Judge
C. J. McCreary

Thereupon the following proceedings were had, to wit:

In the matter of the }
road petitioned for by }
George Kettle, et al. }

At this time it is ordered by the Court that this matter be and the same is hereby continued for the term.

In the matter of the }
petition of J. M. Martin }
for Liquor License }

At this time it is ordered by the Court that this matter be and the same is hereby continued for the term.

In the matter of settlement }
with Henry Rinehart, Sup- }
ervisor of R.D. # 11 }

This matter came on to be heard at this time upon the report of Henry Rinehart, Supervisor of Road District No 11, from which it appears that he has performed 11 days services as Supervisor of said Road District amounting to the sum of \$22.00 and it further appearing that said report is in proper form and should be allowed, It is therefore considered and ordered that said report be and the same is hereby approved and allowed and the Clerk of this Court is directed to draw a warrant in payment of the bill presented by said Supervisor.

FIRST JUDICIAL DAY.

WEDNESDAY, FEBRUARY 3, 1904.

der advisement until tomorrow morning, and this cause further coming on for hearing upon the petition and notice and proof of posting filed, the said petition, notice and proof of posting are read for the first time and said cause continued until tomorrow morning.

In the matter of the proposed county road petitioned for by George Gettle, et al.

This matter came on to be heard at this time on the report of the Board of County Road Viewers for a first reading, and it appearing to the court that a remonstrance has been filed against the opening of said proposed road, and the court being not fully advised in the premises, it is ordered that this matter be and the same is hereby continued until tomorrow.

In the matter of the proposed county road petitioned for by D. McDonal, et al.

Comes now D. McDonald, one of petitioners for the above named proposed county road and presents to the court a petition of himself and others praying for the location and establishment of a county road, described as follows, to-wit: Commencing at the southeast corner of section twelve in township two south of range thirty-eight, East of the Willamette Meridian, and running thence west on the section line one mile to the SW corner of section twelve, and there terminate. The whole of said proposed road being in road district No. 12, in said Union county, Oregon, and it appearing to the court that said petition is signed by more than twelve freeholders of this county, residing in the road district where the herein described road is proposed to be, and that said petition properly specifies the place of beginning, intermediate points and place of termination of said road, and it satisfactorily appearing to the court that notice has been given by advertisement posted at the place of holding county court, to-wit: At the court house in the town of Union, County of Union, State of Oregon, and also in three public places in the vicinity of said proposed road, to-wit: one at the beginning of the proposed road on a board nailed to the fence by the side of the county road, one at the terminus of the proposed road on a board nailed to the fence at the side of the county road and one on the front of the postoffice at Alicel, all being in plain view of the public and all being in public places, for more than thirty days prior to the presentation of the said petition to this court, notifying all persons concerned that application would be made to this court at the present session of this court, and that the notices so posted were in due form and duly signed by the petitioners, and that a bond for the cost of this proceeding has been duly given, It is therefore ordered that Arthur Curtis, County Surveyor, And B. Logsdon and L. L.

SECOND JUDICIAL DAY.

THURSDAY, FEBRUARY 4, 1904.

had the care and control of said Poor Farm and inmates during the past year and that during his emcumbency of said office he has given the inmates of said institution such care and attention as their condition would demand; that he has kept the farm and improvements in a fair condition; and it further appearing to the court that it would be to the best interests of the county and the inmates of said Poor Farm should the present superintendent be retained. IT IS THEREFORE CONSIDERED AND ORDERED that M. Irwin be appointed superintendent of the County Poor Farm for the period of one year from the 1st day of March A. D. 1904, and that he receive compensation therefor in accordance with the tenor of his bid, and that payment therefor be made monthly upon approval of bills submitted, it is further ordered that said superintendent give a good and sufficient bond in the sum of \$1000.00 before entering upon his duties.

In the matter of the proposed county road petitioned for by George Gettle, et al.

At this time it is ordered by the court that this matter be and the same is hereby dismissed.

In the matter of the issuance of transportation to Mamie Morris, an indigent person.

It appearing to the court that Mamie Morris, an indigent person, is desirous of leaving the State, and that she has no funds with which to pay for transportation, that she has no friends or relatives who are able or willing to render her any assistance, and it further appearing to the court that it would be to the best interests of the county to furnish such transportation, it is therefore ordered that the Clerk of this court issue a warrant upon the contingent fund in the sum of \$4.50 to cover transportation for said Mamie Morris to some point in Idaho.

In the matter of the return of the 1902 Delinquent Tax Roll.

Comes now C. C. Penington, sheriff and ex-officio tax collector of Union county, Oregon, and presents to the court for settlement the delinquent tax roll for the year 1902, and it appearing to the court from the return thereon that the sheriff was charged on said tax list with the sum of \$3,899.98, that he has collected the further sum of \$467.61, as interest and penalty, which amount the Clerk is hereby authorized to charge to said sheriff, making a total of \$4,367.59 charged against the sheriff on account of said Delinquent Tax Roll; that he has collected and turned over to the County Treasurer the sum of \$2398.80, as collected on amount as originally charged and

FIRST JUDICIAL DAY.

WEDNESDAY, APRIL 6, 1904.

the Court and the Court having found that all of said bonds are satisfactory. It is hereby ordered that each of said bonds be and the same are hereby approved and it is further ordered that the Clerk file same as other bonds.

In the matter of the County road petitioned for by George Gettle, et al.

At this time it is ordered by the Court that this matter be and the same is hereby continued for the term.

In the matter of the proposed County road petitioned for by J. H. Allen, et al.

Comes now J. H. Allen, one of the petitioners for the above named proposed County road, and presents to the Court the petition of himself and others, praying for the location and establishment of a County road, described as follows to-wit: Commencing at an angle of County Road #512, being the SW corner of the NW 1/4 of the SE 1/4 of the NW 1/4 of Section 15, Tp 3 S R. 40, E. W. M., running thence east 139 rods; thence north ten feet; thence east 21 rods more or less to the east line of the SW 1/4 of the NE 1/4 of Said section 15; thence north to intersect County Road #482, on the north line of the S 1/2 of the SE 1/4 of section 10, Tp 3 S. R. 40, E. W. M., and there terminate. Said road to be forty feet in width.

And it appearing to the Court that said petition is signed by more than twelve freeholders of this county, residing in the road district where the hereinbefore described road is proposed to be, and that said petition properly specifies the place of beginning, intermediate points and place of termination of said road, and it satisfactorily appearing to the Court that notice has been given by advertisement posted at the place of holding County Court, to-wit: At the Court House in the town of Union, County of Union, State of Oregon, also in three public places in the vicinity of said proposed road, to-wit: One on a fence post at the beginning of said proposed road; one on a gate post at angle of road about half way between beginning and terminus of said road and one on a fence post at the terminus of said proposed road. All notices being in plain view of the traveling public for more than thirty days immediately prior to the presentation of said petition to this Court, notifying all persons concerned that application would be made to this Court, at the present session of this Court, and that the notices so posted were in due form and duly signed by the petitioners, and that a bond for the cost of this proceeding has been duly given.

It is therefore ordered, That Arthur Cantis, County Surveyor, and B. Logsdan and L. L. McKennon, constituting the Board of County Road Viewers, be, and they are hereby directed to meet at the beginning of said proposed road, on Friday, April 29, 1904, at 10 o'clock, A. M. or within five days thereafter and proceed to survey, view and lay out said road according to law.

FIRST JUDICIAL DAY.

WEDNESDAY, MAY 4, 1904.

appears that the petitioner is the owner of said described lots; that said lots were together with other lots assessed to the Union Land Company for the year 1896 and the taxes thereon were not paid; that Union County became the purchaser of said lots at a sale thereof for delinquent taxes for the said year, and it further appearing to the Court that the petitioner is desirous of redeeming said lots from sale thereof to Union County and is willing to pay the proportionate amount of taxes as charged against said lots; that one dollar (\$1.00) would be a proportionate amount to be borne by said lots account of such sale, IT IS THEREFORE CONSIDERED AND ORDERED that the Clerk of this Court upon the payment to him of the sum of \$1.00, he is hereby authorized to cancel the lien of record against said lots for the year 1896.

In the matter of the application of
 J. R. Hartley for the redemption of
 Lots 19 to 24 inclusive, Blk 20, Imbler, Oregon.

This matter came on to be heard at this time on the application of J. R. Hartley for the redemption of certain lots in the town of Imbler, Oregon, described as follows, to-wit: Lots 19 to 24 incl, Blk 20, Imbler, Oregon, from tax sale thereof to Union County for delinquent taxes for the year 1896; from which it appears that the petitioner is the owner of said lots; that the said lots were assessed together with other lots to the Union Land Company for the year 1896 and the taxes thereon not paid for said year; that thereafter Union County became the purchaser of said lots at a sale thereof for delinquent taxes for the said year; that the petitioner is desirous of redeeming said lots from such sale and is willing to pay the proportionate amount of taxes due together with penalty and costs thereon, and it further appearing to the Court that \$1.00 would be a just and equitable amount to be borne by said lots. IT IS THEREFORE CONSIDERED AND ORDERED by the Court that upon payment to the Clerk of the amount as apportioned by the Court, that he cancel same upon the delinquent tax sales record of Union County.

In the matter of the proposed County road
 petitioned for by George Gettle, et al.

Comes now George Gettle one of the petitioners for the above named proposed County road, and presents to the Court the petition of himself and others, praying for the location and establishment of a county road, described as follows, to-wit: Commencing on the east line of the south half of the northwest quarter of section seventeen (17) Township three (3) South, of range thirty seven (37) East of the Willamette Meridian at the road stake marked "A7" of the public highway petitioned for by Gus Bengelsdorff and others, which was laid out and established on the 6th day of June, 1901, by the County Court of Union County, Oregon, and which said stake marked "A7" was set by the County Surveyor of Union County, Oregon, at angle seven of said highway located on the 6th day of June, 1901, running thence north from said stake on the center line running

FIRST JUDICIAL DAY.

WEDNESDAY, MAY 4, 1904.

through said section seventeen (17) and said section Eight (8) in the same township and range to the northeast corner of the south half of the southwest quarter of said section eight (8) township three south of range thirty seven (37) East of the Willamette Meridian to a mound of rock situated at the said corner; thence west along the north line of said south half of the southwest quarter of said section eight (8) one fourth of a mile to the southwest corner of the northeast quarter of southwest quarter of said section eight, thence in a northwesterly direction over the most practicable route to angle stake numbered ten of said public highway petitioned for by Gus Bengelsdorff and others and established on the 6th day of June, 1901, the said stake being situated in the northeast corner of the northeast quarter of the southeast quarter of section seven (7) in Township Three (3) South of Range thirty seven (37) East of the Willamette Meridian and marked "A10" and there terminate. And also to vacate that portion of the said road petitioned for by Gus Bengelsdorff and others, and established on the 6th day of June 1901, as follows: Commencing at angle stake seven thereof as laid out and established by said County Court and marked on the ground and running thence in a northwesterly direction along said highway and to angle stake ten thereof as established by said Court and County Surveyor of Union County, Oregon. And it appearing to the Court that said petition is signed by more than twelve Freeholders of this County, residing in the road district where the hereinbefore described road is proposed to be, and that said petition properly specifies the place of beginning, intermediate points and place of termination of said road, and it satisfactorily appearing to the Court that notice has been given by advertisement posted at the place of holding County Court, to-wit: At the Court House, in the town of Union, County of Union, State of Oregon, and also in three public places in the vicinity of said proposed road, to-wit: One at the beginning of said road, one near angle stake seven as described in said notice, and one at the terminus of said road near angle stake ten as described in said notice and one notice on the line of the said proposed road at the northeast corner of the S 1/2 Sw 1/4 of Sec 8, Tp 3 S. R. 37, E. W. M., for more than thirty days immediately prior to the presentation of said petition to this Court, notifying all persons concerned that application would be made to this Court, at the present session of this Court, and that notices so posted were in due form and duly signed by the petitioners, and that a bond for the cost of this proceeding has been duly given. It is therefore ordered that Arthur Curtis, County Surveyor, and B. Logsdan and L. L. McKennon, constituting the Board of County Road Viewers be, and they are hereby directed to meet at the beginning of said proposed road on Saturday the 21st day of May, A.D. 1904, at the hour of ten o'clock, A. M. or within five days thereafter and proceed to survey, view and lay out said road according to law.

Thereupon it was ordered that Court be now adjourned until to-morrow morning at 9 o'clock

SECOND JUDICIAL DAY.

THURSDAY, JUNE 2, 1904.

In the matter of the proposed County Road petitioned for by Geo. Gettle, et al.

This matter came on to be heard at this time for a first reading by the Board of County Road Viewers, and said report having been read in open Court as provided by law. It is ordered that said report be laid on the table for a second reading on some other day of this term of Court.

In the matter of the application of Mike Royes for the redemption of certain lots in Imbler, Oregon.

This matter came on to be heard at this time on the application of Mike Royes for the redemption of Lots 17, 18, 23 & 24, Blk 4, Town of Imbler, Oregon, from tax sale thereof to Union County for delinquent taxes for the year 1896; from which it appears that the petitioner is the owner of the said described lots; that the said lots together with other lots were assessed to the Union Land Company for the year 1896 and that the taxes thereon for said year were not paid; that thereafter said lots were sold for delinquent taxes for the said year and that Union County became the purchaser thereof; that the petitioner is desirous of redeeming said lots from sale thereof to Union County and is willing to pay the pro-rata taxes, penalty and costs chargeable to the lands taxed to the said Union Land Company for the year 1896, and it further appearing to the Court that it would be to the best interests of the County to accept said tender in redemption of said lots from sale thereof to Union County. It is therefore considered and ordered that upon payment to the Clerk of this court of the sum of \$1.00 that said lien be cancelled of record upon the Delinquent Sales Records of Union County as to the lots described in said application.

In the matter of the proposed county road petitioned for by G. W. English, et al.

Comes now G. W. English, one of the petitioners for the above named proposed county road, and presents to the court the petition of himself and others praying for the location and establishment of a county road, described as follows, to-wit: Commencing in the southeast quarter of the southeast quarter of sec. 10, Tp. 2 N. R. 40 E. W. M., at a point on the county road at a stake marked "A" about 85 yards south and 60 yards west of the NE corner of said lot, thence running east about 185 yards to a stake marked "B", thence north 25 yards, thence N.W. or nearly so about 225 yards to stake "C" about 100 yards north and 50 yards west of above named corner, thence northeast, intersecting the line between secs. 10 and 11 and continuing north along said section line to the SW. corner of the NW. quarter of SW. quarter, sec. 2,

THIRD JUDICIAL DAY

FRIDAY, JULY 8, 1904

Court met pursuant to adjournment.

PRESENT: Same officers as on yesterday.

Due proclamation of the opening of Court having been made, the Journal of yesterday's proceedings was read, approved, and is here now signed.

M. A. Harrison County Judge
Robert Blumenthal Commissioner
J. M. Selder Commissioner

Thereupon the following proceedings were had, to-wit:

In the matter of the proposed County Road petitioned for by George Gettle et al

At this time it was ordered by the Court that this matter be, and the same is hereby continued for the term.

In the matter of the application of James Odell to have certain County warrants redeemed.

This matter came on to be heard at this time on the application of James Odell for the redemption of County Warrants #1366, Class BB, issued to Brent Perkins in the sum of \$6.00 as fees for services rendered as Clerk of Elections for Bed Rock Precinct at the June election, 1894, and warrant # 736, Class EE" issued to T. B. Perkins in the sum of \$6.00 as fees for services rendered as Clerk of Election for Bed Rock Precinct at the June election, 1896, from which it appears that said warrants were duly and regularly issued by the then County Clerk of Union County, Oregon, on the order of the County to the parties named in said petition, and for the amounts as set out therein; that the said warrants were presented to the then County Treasurer of Union County, Oregon, for payment; that the said treasurer endorsed said warrants under date of June 6, 1896, "not paid for want of funds;" that thereafter the Treasurer of Union County, Oregon issued a call under date of April 19, 1902, calling in all warrants enumerated above.

And it further appearing to the Court that due and legal notice had been given by the County Treasurer of Union County, under date of April 19, 1902, calling in said warrants for payment, and that more than two years have elapsed since said call;

And it further appearing to the Court that under an order made by the County Court on June 5, 1903, under provision of Section 2634, Cotton and Bellinger's Code, the Clerk proceeded to advertise in the Eastern Oregon Observer all warrants issued seven years prior to said date, that on Sept. 3, 1903 said warrants were, by order

THIRD JUDICIAL DAY

FRIDAY, SEPTEMBER 9, 1904.

Court met pursuant to adjournment.

The same officers were present as on yesterday.

Due proclamation of the opening of Court having been made, the Journal of yesterday's proceedings was read, approved, and is here now signed.

M. A. Harrison
Robert Blumenstein
J. M. Selder

County Judge.

Commissioner,

Commissioner.

Thereupon the following proceedings were had, to-wit:

In the matter of the application of
 S. E. Miller, for credit on '03 Taxes

This matter came on to be heard at this time upon the application to the Court for an order authorizing the sheriff to cancel a portion of the taxes charged to him in Union County for 1903. It appears to the Court that prior to the assessment of property for 1903 the petitioner sold a certain property in Wallowa County and took in part payment thereof certain notes which were brought to Union County and assessed with other property in this county, believing at that time that said notes were good and would be paid when due; that since that time said petitioner has been compelled to take back the property previously sold and to pay the taxes thereon and turn back the notes taken in payment for said property. Petitioner further shows that the property first sold and thus taken back represented the value of said notes, that said notes were and are valueless as far as representation of value is concerned in this County, and the same should not be taxed with his other property in said Union County, that no value was brought into this County, and that by reason of taking back said property in Wallowa County Petitioner was compelled to pay taxes there against.

IT IS THEREFORE CONSIDERED AND ORDERED that the Clerk Be instructed to draw a warrant against the General Fund for _____ dollars in favor of S.E. Miller in refundment of said taxes.

In the matter of the proposed County
 Road petitioned for by Geo. Gettle, et al.

This matter came on to be heard at this time upon the petition of Geo. Gettle et al, IT IS CONSIDERED AND ORDERED that this matter be continued for the term pending the filing of a remonstrance.

In the matter of the application of W.M. Pierce
 for the redemption of certain lands.

It is hereby considered and ordered that this matter be continued for the term.

FIRST JUDICIAL DAY

WEDNESDAY, OCTOBER 5, 1904.

In the matter of the appointment
of a supervisor for R.D. #36.

It is hereby considered and ordered that this matter be continued for the
term.

In the matter of the lost
County Warrant # 517, Class EE.

It is hereby considered and ordered that this matter be continued for the
term.

In the matter of the petition of
W.S. Mc Millan et al., to re-
quire the Grande Ronde Lumber Co.
to build a bridge over Starkey Creek.

It is hereby considered and ordered that this matter be continued for the
term.

In the matter of the County Road
petitioned for by Geo. Gettle et al.

It is hereby considered and ordered that this matter be continued for the
term.

In the matter of the Logging Road petitioned for by the Grande Ronde Lumber Company
for by the Grande Ronde Lumber Company.

This matter came on to be heard upon the report of the Viewers heretofore
the September term,
appointed for a first reading; and such report having been read in open Court as pro-
vided by law, it is considered and ordered that this report be laid over for a
second reading upon some other day of this term of court.

In the matter of the allowance
of miscellaneous bills against
the County, and the issuance
of warrants in payment of same.

Now at this time this matter comes on to be heard upon the presentation

THIRD JUDICIAL DAY

FRIDAY NOVEMBER 4, 1904.

Court met pursuant to adjournment.

The same officers were present as on yesterday.

Due proclamation of the opening of Court having been made, the journal of yesterday's proceedings was read, approved, and is here now signed.

M. A. Harrison County Judge,
Robert Blumenthal Commissioner,
J. W. Silder Commissioner,

Thereupon the following proceedings were had, to wit:

In the matter of the application of

Robert Eakin to redeem lots 1, 2, and 3, block 67, Chaplin's Ad. to the City of

La Grande, for tax sale thereof to Union County for delinquent taxes for the year 1895. The petitioner shows to the Court that he is the owner of the above described lots, that he purchased the same from R. E. Bryan; that the said R. E. Bryan allowed the said lots to become delinquent for taxes for the year 1895; that Union County became the purchaser of said lots, and that petitioner is desirous of redeeming the same from said tax sale, and is willing to pay the amount of said taxes, costs, etc., amounting to \$9.10. It is therefore considered and ordered that the petition be granted upon the payment of the above amount by the petitioner.

In the matter of the payment of the second half of Warren Bros. 1903 taxes.

This matter came on to be heard at this time upon the petition of Warren Bros. for permission to pay the second half of the 1903 taxes less the penalty and interest. It appearing to the Court that at the time the second half of the 1903 taxes became due one of the brothers was out of the State and the other was seriously ill in the City of La Grande, and could not attend to the payment of taxes. It is therefore considered and ordered by the Court that the sheriff be and he is hereby instructed to receipt for the said second half of the 1903 taxes in full upon the payment of the amount of said tax minus the said penalty and interest accrued.

In the matter of the County road petitioned for by George Gettle, et al.

Now at this time this cause came on for further hearing upon the remonstrance filed by Gus Bengalsdorf and others, the petitioners appearing by J. D. Slater, their attorney, and the remonstrators by F. S. Ivanhoe, their attorney; and the attorney for the remonstrators expressly consenting that the remonstrance may be overruled, it is hereby ordered that the said remonstrance be and is hereby overruled by consent; and it is now further ordered that the records and papers in this case be

forwarded to Leroy Lomax, district attorney for his opinion concerning same;

In the matter of the monthly report of the County Treasurer of the County Treasurer.

Comes now John Frawley, County Treasurer, and presents to the Court certain County, Contingent, and Road Warrants, and receipts from School Districts and Cities, showing that he has paid out money for same; and the Court having examined such warrants and vouchers, finds the same were duly and regularly issued and paid out of the several funds applicable to the payment of the same. It is therefore ordered that the warrants be cancelled and the vouchers filed, and the treasurer have credit on his account for the following warrants, to wit:

2 County warrants,	7.87;
12 Contingent warrants,	397.70;
34 Road warrants,	677.23;
1 Receipt for 50 school vouchers,	13859.56;
2 receipts from State treasurer,	13658.75;
3 receipts from City of Elgin,	56.55;
3 receipts from City of La Grande,	376.87;
1 receipt from city of Union,	48.68;
1 Receipt from S.D. #3	9.84;
1 receipt from S.D. #5,	57.51;
2 receipts from S.D. #7,	8.85;
1 receipt from S.D. #9,	4.09;
1 receipt from S.D. # 10,	21.70;
1 receipt from S.D. # 11,	25.68;
2 receipts from S.D. # 13,	75.13;
1 receipt from S.D. # 15,	76.68;
1 receipt from S.D. # 17,	.12;
3 receipts from S.D. # 22,	1.96;
1 receipt from S.D. # 23,	17.80;
1 receipt from S.D. # 40,	1.56;
2 receipts from S.D. #46,	227.05;
1 receipt from S.D. # 62,	.54;
1 receipt from S.D. # 69,	8.28;
1 receipt from S.D. # 52,	23.10;

	\$29643.10.

In the matter of the petition to require the Grande Ronde Lumber Co. to build a bridge over Starkey Creek.