

No 692

IN THE MATTER OF A
COUNTY ROAD

PETITION OF

Geo W. Samuell
 et al

Beginning at or near *Red Corner*
Sec 26 T38R 40E

Petition filed *June 5* 1919
 Affidavit of Posting filed *July 14* 1919
 Bond filed *June 5* 1919
 Order Appointing Viewers and Surveyor
 made *August 16* Term 1919
 Page 329 Vol 0 Commissioners Journal
 Oaths filed 1
 Viewer Report filed *Sept 29* 1919
 Viewers Reports filed 1
 Order of Court made *May 11* 1920

11 s f p l t f l l p p l e l u g t
 d h y l y l i p p d f t u t t u j

MAN
BUSHONG & CO
 OFFICE BANK AND COUNTY SUPPLIES
 PORTLAND ORE

Petition for County Road

Cove, Oregon. June 2, 1919.

To the Honorable County Court, for Union County, Oregon:

The undersigned freeholders, of Union County, Oregon, residing in the Road District where the hereinafter described road is proposed to be, respectfully petition your honorable body to lay out, alter and establish a County Road within said county, on the following

line or route, to-wit: Commencing at a stone 5" x 16" x 20" set in earth which is 30.50 chs east and 1.24 chains south from the NW corner of Sec. 26; T; 3S; R; 40; E; W.M; thence S; 20° W; 2.55 chs. to a large boulder set in earth; thence S; 25° E; 1.30 chs to a stone 4" x 6" x 16" set in earth; thence S; 74° 30' E; 6 chs to a stone 4" x 7" x 16" set in earth; thence N; 85° 30' E; 9 chs; thence E; 15.55 chs; thence S; 42° E; 3.27 chs; thence S; 9° 30' E; 5 chs; thence S; 14° 15' E; 5.90 chs to the NW corner of the SE $\frac{1}{4}$ of the SE $\frac{1}{4}$ of Sec, 26; T; 3S; R; 40 E; W.M; thence southeasterly following the best grade and most practical route for a wagon road to a Yellow Pine tree 18" in diameter which bears W. 9.75 chs; thence S; .25 chs from the $\frac{1}{4}$ corner on the line common between sections 25 and 26; T; 3S; R; 40 E; W.M; thence in a southeasterly direction following the most practical route and best grade for a wagon road to the $\frac{1}{4}$ corner on the line common between sections 31 and 32 T; 3S; R; 41 E; W.M; at the SW corner of the Free Use wood area on the Minam National Forest. This road is needed by all residents and farmers in and adjacent to Cove, Oregon, to haul wood, fence material and etc; to their homes and farms.

And in duty bound, your petitioners will ever pray, &c.

NAMES:

Geo. McDaniel
 W. L. Richards
 Walter Richards
 Charles Bonner
 O. T. Severs
 W. W. Murphy
 John Dean
 E. F. Charley
 E. E. Rees
 J. R. Price
 W. A. Martin
 J. W. Hill
 G. L. Conley
 John Mitchell
 Wm. Conley
 R. W. Coder
 Archie Conley
 R. F. M. Smith
 Sam. Sturman
 John Valentine

NAMES:

J. S. Martin
 J. E. Trappes
 M. Banklin
 W. Adkins
 Carl E. Peterson
 J. A. Adkins
 M. Barber
 J. C. White
 J. H. Meiner
 E. A. Richards
 Clarence Richards
 Wayne Fisher
 W. E. Hoop
 B. F. Bell

In the matter the
proposed County Bond
petitioned for by
George M. Randall and

Petition

Filed June 5, 1919

W. K. M. Carmichael
County Clerk

BOND OF ROAD PETITIONERS

Know All Men by These Presents, That we, J. F. Conley
and John Dean of the County of Union and State of Oregon, are
held and firmly bound unto said County of Union in the full sum of ~~ONE HUNDRED DOLLARS (\$100.00)~~ ^{200.00} the pay-
ment of which, well and truly to be made, we bind ourselves, our heirs, executors and administrators firmly by these
presents.

Signed this 3rd day of June A. D., 1919

Now, the conditions of the above obligation are such, that whereas, Geo M. Quinn

and others have petitioned the County Court of said
County of Union, at the _____ term, 191____, thereof for a County Road, described

in the petition and notice hereto annexed, as follows: Commencing at a stone 5" x 16" x 20" set in earth which is 30.50 chs. east and 1.24 chains south from the NW corner of Sec. 26, T. 3 S.R. 40 E.W.M.; thence S. 20° W. 2.55 chs. to a large boulder marked M.C.; thence S. 23° E. 1.30 chs. to a stone 4" x 6" x 16" set in earth; thence S. 74° 30' E. 6 chs. to a stone 4" x 7" x 16" set in earth; thence N. 85° 30' E. 9 chs.; thence E. 10.53 chs.; thence S. 42° E. 3.27, chs.; thence S. 9° 30' E. 5 chs.; thence S. 14° 15' E. 5.90 chs. to the NW corner of the NE 1/4 of the NE 1/4 of Sec. 26, T. 3 S.R. 40 E.W.M.; thence southeasterly following the best grade and most practical route for a wagon road to a Yellow Pine tree 18" in diameter which bears W. 9.76 chs.; thence S. .25 chs. from the 1/4 corner on the line common between sections 25 and 26, T. 3, S., R. 40 E.W.M.; thence in a southeasterly direction following the most practical route and best grade for a wagon road to the 1/4 corner on the line common between sections 31 and 32 T., 3, S.R. 41 E.W.M., at the SW corner of the Free Use wood area on the Minam National Forest. This road is needed by all residents and farmers in and adjacent to Cove, Oregon, to haul wood, fence material and etc. to their homes and farms.

Now, if the above named John Dean

shall well and truly pay, or cause to be paid, all costs and expenses that may be incurred by reason of the view or review of said road, in case the prayer of the petitioners be not granted or allowed, then that this obligation shall be void, otherwise to remain in full force and virtue.

J. F. Conley (Seal)
John Dean (Seal)

STATE OF OREGON, } ss.
County of Union

I, J. F. Conley and John Dean each for himself, say
I am worth the sum of ~~TWO HUNDRED DOLLARS, (\$200.00)~~ ^{400.00} over and above all debts and liabilities and prop-
erty exempt from execution; that I am a resident householder in said county and State.

J. F. Conley
John Dean

Subscribed and sworn to before me this 3rd day
of June A. D., 1919

Hugh McCall
Notary Public for Oregon

In the matter of the
proposed County Road
petitioned for by
George M. Stelmuski

Bond

Filed June 5, 1914
at K. M. Carmick
County Clerk

NOTICE OF ROAD PETITION.

TO ALL PERSONS CONCERNED: You and each and all of you, will take notice that the undersigned freeholders, of Union county, Oregon, residing in the road district where the hereinafter described road is proposed to be, will at the next session of the County Court for Union county, Oregon, to-wit: on Wednesday, the 6th day of Aug. A. D. 1919. respectfully present to said court a petition praying said court to lay out, alter and establish a County Road within said county, on the following line, or route, to-wit:

Commencing at a stone 5" x 16" x 20" set in earth which is 50.50 chains East and 1.24 chains S. 25° E., from the NW corner of Sec. 26, T; 3 S; R; 40; E. N. M; thence S. 25° E; 2.55 chs; to large boulder marked M. G; thence S. 25° E; 1.30 chs; to a stone 4" x 16" x 6" set in earth; thence S. 74° 30' E; 6 chs; to a stone 4" x 7" x 16" set in earth; thence S; 45° 30' E; 9 chs; thence E; 10.55 chs; thence S; 42° E; 3.27 chs; thence S; 80° 30' E; 5 chs; thence S; 14° 15' E; 6.90 chs; to the SW corner of the ~~quarter~~ SE 1/4 of the NE 1/4 of Section 26; T; 3 S; R; 40 E; W. N; thence south-easterly following the best grade and most practical route for a wagon road to a Yellow Pine tree 18" in diameter which bears N. 25° E; thence S, .25 chs from the 1/4 corner on the line common between sections 25 and 26; T; 3 S; R; 40 E; W. N; thence in a southeasterly direction following the best grade and most practical route for a wagon road to the 1/4 corner on the line common between sections 31 and 32; T; 3 S; R; 41 E; W. N; at the south west corner of the Free Use wood area on the Minner National Forest. This road is needed by all residents of Cove, Oregon, and the adjacent community to haul wood, fence material and etc; to their homes and farms.

Dated at Cove Oregon, the 6th day of June, 1919.

A. D. 1919.

NAMES	NAMES
<i>Geo Mc Daniel</i>	<i>R. J. Murdock</i>
<i>W. L. Richards</i>	<i>T. J. Martin</i>
<i>Walter Richards</i>	<i>J. E. Tupper</i>
<i>Charles Lerner</i>	<i>Wayne Peterson</i>
<i>O. J. Higgins</i>	<i>M. Conklin</i>
<i>W. W. Murphy</i>	<i>W. Adkins</i>
<i>John Dean</i>	<i>Carl C. Peterson</i>
<i>J. F. Carley</i>	<i>J. W. Adkins</i>
<i>E. C. Bues</i>	<i>M. Beckers</i>
<i>J. R. Price</i>	<i>T. C. White</i>
<i>J. M. Martin</i>	<i>H. Deacon</i>
<i>J. M. Sills</i>	<i>J. A. Richards</i>
<i>A. H. Conklin</i>	<i>Clarence Richards</i>
<i>John Mitchell</i>	<i>Wayne Fisher</i>
<i>W. J. Carley</i>	<i>M. E. Hoop</i>
<i>A. Wade</i>	<i>B. F. Bell</i>
<i>Archie Carley</i>	
<i>John Robertson</i>	

MEMORANDUM FOR THE DIRECTOR

The following information was obtained from a review of the records of the Bureau of Land Management, Department of the Interior, regarding the land owned by the State of California and the United States in the County of Kern, California.

Filed July 14, 1919
at the office of the
Register & Recorder
County of Kern

STATE OF OREGON, } ss.
County of Union.

I, Elmer C. Fulp being first duly sworn, say that I posted three several notices, of which the notice hereunto attached is a true and correct copy, in three public places in said county in the vicinity of the proposed road therein described, to-wit: One on an electric light pole at the beginning of the proposed road,
one on a pine stump about midway between the beginning and terminus of the proposed road
and one on a pine tree near the terminus of the proposed road.

Thirty days previous to the presentation of the road petition therein mentioned to-wit: On the 5 day of June 1919, ~~and that thereafter and thirty days previous to the presentation of said road petition therein mentioned, to-wit: On the _____ day of _____ 190...., I posted a true and correct copy of said notice at the place of holding Court for Union County, Oregon, to-wit: On the front of the Court House door, in the City of Union, in said County and State, and that said notices remained posted thirty days previous to the presentation of said petition as I verily believe.~~

Elmer C. Fulp

Subscribed and sworn to before me this 11 day of July 1919

Wm. E. Harris
Justice Of The Peace.

On the matter of
the proposed road
petitioned for by
George McEwenell
et al.

Filed July 14 1919
at the County Clerk
County Clerk

STATE OF OREGON, }
County of Union. } ss.

I, C. H. McCormick being first duly sworn, say that I ~~posted three several notices, of which the notice hereunto attached is a true and correct copy, in three public places in said county in the vicinity of the proposed road, therein described, to-wit: One~~

~~Thirty days previous to the presentation of the road petition, therein mentioned to-wit: On the~~
~~day of~~ _____ 190..., ~~and that thereafter and thirty days previous~~
~~to the presentation of said road petition therein mentioned, to-wit: On the~~ 5th day of
June 1909, I posted a true and correct copy of said notice at the place of hold-
ing Court for Union County, Oregon, to-wit: On the front of the Court House door, in the City
of Union, in said County and State, and that said notices remained posted thirty days previous to
the presentation of said petition as I verily believe.

C. H. McCormick

Subscribed and sworn to before me this 19th day of July 1909

County Judge

In the matter of the
proposed road
petitioned for by
George McEwanne & Co

Affidavits of Petitioning

Filed July 19, 1919
C. K. McEwanne
County Clerk

BE IT REMEMBERED That at a regular term of the County Court of the State of Oregon, for the County of Union, sitting for the transaction of County business, begun and held at the Court House in the City of La Grande, in said County and State, on Thursday, the 7th day of August A. D. 1919, Court having by statute, been adjourned from the first Wednesday of said month, and the time fixed by law for holding a regular term of said court, for the reason that but one commissioner, C. A. Galloway, appeared on said date, when were present:

The Honorable J. F. Phy, County Judge

C. A. Galloway, Commissioner

W. J. Townley, Commissioner

C. K. McCormick, Clerk

Lee Warnick, Sheriff

WHEN, on Friday, the 8th day of August A. D. 1919, or the 2nd Judicial Day of said term, among others the following proceedings were had, to-wit:

In the matter of the proposed)
County Road petitioned for by)
Geo. Macdonald et al.)
-----)

0-335

Now at this time it is ORDERED that this matter be and the same is hereby continued until Monday, August 11th, 1919, at 10 A. M.

(Sd) J. F. Phy, County Judge

C. A. Galloway, Commissioner

W. J. Townley, Commissioner

BE IT REMEMBERED That at a regular term of the County Court of the State of Oregon, for the County of Union, sitting for the transaction of County business, begun and held at the Court House in the City of La Grande, in said County and State, on Thursday, the 7th day of August A. D. 1919, Court having by statute, been adjourned from the first Wednesday of said month, and the time fixed by law for holding a regular term of said court, for the reason that but one commissioner, C. A. Galloway, appeared on said date, when were present:

The Honorable J. F. Phy, County Judge

C. A. Galloway, Commissioner

W. J. Townley, Commissioner

C. K. McCormick, Clerk

Lee Warnick, Sheriff

WHEN, on Monday, the 11th day of August A. D. 1919, or the 5th Judicial Day of said term, among others the following proceedings were had, towit:

In the matter of the proposed)
County Road petitioned for by)
Geo. McDanel et al.)
-----)

0 - 336

Now at this time it is ORDERED that this matter be and the same is hereby continued until Saturday, August 16th, 1919 at 10 A. M.

(Sd) J. F. Phy, County Judge

C. A. Galloway, Commissioner

W. J. Townley, Commissioner

BE IT REMEMBERED That at a regular term of the County Court of the State of Oregon, for the County of Union, sitting for the transaction of County business, begun and held at the Court House in the City of La Grande, in said County and State, on Thursday, the 7th day of August A. D. 1919, Court having by statute, been adjourned from the first Wednesday of said month, and the time fixed by law for holding a regular term of said court, for the reason that but one commissioner, C. A. Galloway, appeared on said date, when were present:

The Honorable J. F. Phy, County Judge

C. A. Galloway, Commissioner,

W. J. Townley, Commissioner,

C. K. McCormick, Clerk,

Lee Warnick, Sheriff

WHEN, on Saturday, the 16th day of August A. D. 1919, or the 4th Judicial Day of said term, among others the following proceedings were had, towit:

In the matter of the proposed County Road petitioned for by Geo. McDannel, et al.

Comes now Geo. McDannel, one of the petitioners for the above named proposed County Road, and presents to the Court the petition of himself and others, praying for the location and establishment of a County Road, described as follows, towit:

Commencing at a stone 5" x 16" x 20" set in earth which is 30.50 chs east and 1.24 chains south from the NW corner of Sec. 26; T. 3, S. R. 40, E.W.M.; thence S. 20° W. 2.55 chs to a large boulder marked M.C. thence S. 23° E. 1.30 chs to a stone 4"x6"x16" set in earth; thence S. 74° 30' E. 6 chs to a stone 4"x7"x16" set in earth; thence N. 85° 30' E. 9 chs; thence E. 10.53 chs; thence S. 42° E. 3.27 chs; thence S. 9° 30' E. 5 chs; thence S. 14° 15' E. 5.90 chs to the NW corner of the SE $\frac{1}{4}$ of the NE $\frac{1}{4}$ of Sec. 26 T. 3 S. R. 40 E.W.M; thence southeasterly following the best grade and most practical route for a wagon road to a Yellow Pine tree 18" in diameter which bears W. 9.76 chs; thence S. .25 chs from the $\frac{1}{4}$ corner on the line common between sections 25 and 26; T. 3, S. R. 40 E.W.M; thence in a southeasterly direction following the most practical route and best grade for a wagon road to the $\frac{1}{4}$ corner on the line common between sections 31 and 32 T. 3, S. R. 41 E.W.M; at the SW corner of the Free Use wood area on the Minam National Forest. This road is needed by all residents and farmers in and adjacent to Ceve, Oregon, to haul wood, fence material and etc; to their homes and farms.

And it appearing to the Court that said petition is signed by more than twelve freeholders of this county, residing in the road dis-

tract where the hereinbefore described road is proposed to be, and that said petition properly specifies the place of beginning, intermediate points and place of termination of said road, and it satisfactorily appearing to the court from the affidavits of posting on file in this matter that notice has been given by advertisement posted at the place of holding County Court, towit:- At the Court House in the City of La Grande, Union County, Oregon, and also in three public places in the vicinity of said proposed road, towit:- One on an electric light pole at the beginning of the proposed road, one on a pine stump about midway between the beginning and terminus of the proposed road and one on a pine tree near the terminus of the proposed road, for more than thirty days immediately prior to the presentation of said petition to this court, notifying all persons concerned that application would be made to this court, at the present session, towit: August 6th, 1919, and that the notices so posted were in due form and duly signed by the petitioners and that a bond for the cost of this proceeding has been duly given.

It is therefore ORDERED that Rescoe Neal, County Surveyor, and R. I. Barker and George Miller constituting the Board of County Road Viewers be, and they are hereby directed to meet at Cove, Oregon, on August 29th, 1919 and proceed to survey, view and lay out said road according to law.

It is further ORDERED that said Board of County Road Viewers file its report with the Clerk of this court on or before September 3rd, 1919.

County Judge

Commissioner

Commissioner

BE IT REMEMBERED, That at a regular term of the County Court of the State of Oregon, for the County of Union, sitting for the transaction of County business, begun and held at the Court House in the City of La Grande, in said County and State, on Wednesday, the 3rd day of September, A. D., 1919, the same being the first Wednesday of said month and the time fixed by law for holding a regular term of said Court, when were present:

The Honorable J. F. Phy, County Judge,
C. A. Galloway, Commissioner,
W. J. Townley, Commissioner,
C. K. McCormick, Clerk,
Lee Warnick, Sheriff.

WHEN, on Thursday, the 4th day of September, A. D. 1919, or the 2nd Judicial Day of said term, among others the following proceedings were had, to-wit:

In the matter of the proposed County Road petitioned for by Geo. McDannel et al.

0-347

Now at this time it appearing to the Court that the Board of County Road Viewers heretofore appointed on August 16th, 1919 to survey, view and lay out the above entitled road, did not meet on the date set and ~~xxxx~~ failed to file their report on September 3rd, 1919 as required in said order appointing said viewers,

It is therefore ORDERED that Roscoe Neal, County Surveyor, and R.I. Barker and George Miller be and they are hereby re-appointed as a Board of County Road Viewers and are hereby directed to meet at Cove Oregon on Monday, September 15th, 1919 at 10 A. M. and proceed to survey, view and lay out said proposed road according to law, or on failure to meet on said day, then within ten days thereafter.

It is further ORDERED that said Board of County Road Viewers file its report with the Clerk of this Court on or before Wednesday, October 1st, 1919.

County Judge
Commissioner
Commissioner

La Grande Oregon

Judge Frank Phy Sir Sept 5 1919

I Have
tried to get to see you now
for the last three sessions of
the County Court and you would
not let me see you or meet
with the Court on that Road
Business Now if you grant a
Road on that Land I want
\$1500 ^{or} fifteen hundred dollars
damage ~~\$~~ to the Property for
S. K. Thomas as I was looking
after the land for him and you
have refused to see me it looks
as if you wanted to beat him
out of the damage I want to hear
from you at once on this Business

S. J. Thomas

In the matter of
to proposed
County Road
retained for by
to Mr. Samuelson

Claim of J. H. Thomas
for damages

Filed Sept 10, 1919
J. H. Thomas
County Clerk

IN THE COUNTY COURT OF THE STATE OF OREGON FOR UNION COUNTY.

In the matter of the proposed County Road }
petitioned for by Geo. McDannel et al. }

To the Honorable County Court of Union County, Oregon.

Gentlemen:-

You are hereby notified that I claim the sum of \$500.00 as damages, on account of inconvenience and loss of land, if the above entitled road is established as surveyed and located by the Board of County Road Viewers and as shown by the Surveyors plat on file in the above entitled matter.

J. A. McNeill

Invoice prepared and
petitioned for by.
Geo M. & Hannah
etal.

Deacon of P. A. M. Church
for donation.

Filed Oct 2, 1919
at M. M. Church
County Clerk

BE IT REMEMBERED, That at a regular term of the County Court of the State of Oregon, for the County of Union, sitting for the transaction of County business, begun and held at the Court House in the City of La Grande, in said County and State, on Wednesday, the 1st day of October, A. D., 1919, the same being the first Wednesday of said month and the time fixed by law for holding a regular term of said Court, when were present:

The Honorable J. F. Phy, County Judge,
C. A. Galloway, Commissioner,
W. J. Townley, Commissioner,
C. K. McCormick, Clerk,
Lee Warnick, Sheriff.

WHEN, on Thursday, the 2nd day of October, A. D. 1919, or the 2nd Judicial Day of said term, among others the following proceedings were had, to-wit:

In the matter of the proposed County Road petitioned for by Geo. McDannel et al.

0-353

Now at this time it is ORDERED that this matter be and the same is hereby continued until October 15th, 1919 for the opinion of the District Attorney as to the legality of the proceedings.

(Sd) J. F. Phy, County Judge
C. A. Galloway, Commissioner
W. J. Townley, Commissioner

BE IT REMEMBERED, That at a regular term of the County Court of the State of Oregon, for the County of Union, sitting for the transaction of County business, begun and held at the Court House in the City of La Grande, in said County and State, on Wednesday, the 1st day of October, A. D., 1919, the same being the first Wednesday of said month and the time fixed by law for holding a regular term of said Court, when were present:

The Honorable J. F. Phy, County Judge,
_____, Commissioner,
W. J. Townley, Commissioner,
C. K. McCormick, Clerk,
Lee Warnick, Sheriff.

WHEN, on Wednesday, the 15th day of October, A. D. 1919, or the 3rd Judicial Day of said term, among others the following proceedings were had, to-wit:

In the matter of the proposed County Road petitioned for by Geo. McDannel et al.

O - 355

Now at this time it appearing to the court from the opinion of the District Attorney filed in the above entitled matter that the Board of County Road Viewers heretofore appointed to view, lay out and locate said road, exceeded their authority in establishing the terminus of said road, at a point some distance beyond the terminus described in the petition.

It-is therefore ORDERED that W. D. Foreman, Deputy County Surveyor, George Miller and R. I. Barker be and they are hereby appointed as a Board of County Road Viewers, and are hereby directed to meet at Cove, Oregon on Monday, October 27th, 1919 at 9 A. M. and proceed to re-survey, view and lay out said proposed road according to law, and within the termini described in the petition, ~~XXXXXXXXXXXXXXXXXXXXXXXXXXXX~~
~~XXXXXXXXXXXX~~

It is FURTHER ORDERED that said Board of County Road Viewers file its report with the Clerk of this Court on or before Wednesday, November 5th, 1919.

J. F. Phy, County Judge
C. A. Galloway, Commissioner
W. J. Townley, Commissioner

BE IT REMEMBERED that at a regular term of the County Court of the State of Oregon, for the County of Union, sitting for the transaction of County business, begun and held at the Court House in the City of La Grande, in said County and State, on Thursday, the 6th day of November A. D. 1919, Court having by statute been adjourned from the first Wednesday of said month, and the time fixed by law for holding a regular term of said court, for the reason that but one member of the Court appeared on said date, when were present:

The Honorable J. F. Phy, County Judge

C. A. Galloway, Commissioner

W. J. Townley, Commissioner

C. K. McCormick, Clerk

Lee Warnick, Sheriff

WHEN, on Friday, the 7th day of November, A. D. 1919, or the 2nd Judicial Day of said term, among others the following proceedings were had, to-wit:

In the matter of the proposed County Road petitioned for by Geo. McDaniel et al.

0 - 357

Now at this time it is ORDERED that this matter be and the same is hereby continued for the term.

(Sd) J. F. Phy, County Judge

C. A. Galloway, Commissioner

W. J. Townley, Commissioner

BE IT REMEMBERED That at a regular term of the County Court of the State of Oregon, for the County of Union, sitting for the transaction of County business, begun and held at the Court House in the City of La Grande, in said County and State, on Wednesday, the 3rd day of December A. D. 1919, the same being the first Wednesday of said month, and the time fixed by law for holding a regular term of said Court when were present:

The Honorable J. F. Phy, County Judge
C. A. Galloway, Commissioner
W. J. Townley, Commissioner
C. K. McSpornick, Clerk
Lee Warnick, Sheriff

WHEN, on Thursday, the 4th day of December A. D. 1919, or the 2nd Judicial Day of said term, among others the following proceedings were had, to wit:

In the matter of the proposed
County Road petitioned for by
Geo. Mahanuel et al.

0 - 372

Now at this time it is ORDERED that this matter be and the same is hereby continued for the term.

(sd) J. F. Phy, County Judge
C. A. Galloway, Commissioner
W. J. Townley, Commissioner

BE IT REMEMBERED That at a regular term of the County Court of the State of Oregon, for the County of Union, sitting for the transaction of County business, begun and held at the Court House in the City of La Grande, in said County and State, on Wednesday, the 7th day of January A. D. 1920, the same being the first Wednesday of said month, and the time fixed by law for holding a regular term of said Court when were present:

The Honorable J. F. Phy, County Judge

C. A. Galloway, Commissioner

W. J. Townley, Commissioner

C. K. McCormick, Clerk

Lee Warnick, Sheriff

WHEN, on Thursday, the 8th day of January A. D. 1920, or the 2nd Judicial Day of said term, among others the following proceedings were had, to wit:

In the matter of the proposed County Road petitioned for by Geo. McDannel et al.

0-389

Now at this time it is ORDERED that this matter be and the same is hereby continued for the term.

(Sd) J. F. Phy, County Judge

C. A. Galloway, Commissioner

W. J. Townley, Commissioner

BE IT REMEMBERED That at a regular term of the County Court of the State of Oregon, for the County of Union, sitting for the transaction of County business, begun and held at the Court House in the City of La Grande, in said County and State, on Wednesday, the 4th day of February A. D. 1920, the same being the first Wednesday of said month, and the time fixed for holding a regular term of said Court, when were present:

The Honorable J. F. Phy, County Judge

C. A. Galloway, Commissioner

W. J. Townley, Commissioner

C. K. McCormick, Clerk

Lee Warnick, Sheriff

WHEN, on Saturday, the 7th day of February A. D. 1920, or the 2nd Judicial Day of said term, among others the following proceedings were had, towit:

In the matter of the proposed County Road petitioned for by Geo. McDannel et al.

0-399

Now at this time it is ORDERED that this matter be and the same is hereby continued until Wednesday, February 11th, 1920 at 10 o'clock A. M.

(Sd) J. F. Phy, County Judge

C. A. Galloway, Commissioner

W. J. Townley, Commissioner

BE IT REMEMBERED That at a regular term of the County Court of the State of Oregon, for the County of Union, sitting for the transaction of County business, begun and held at the Court House in the City of La Grande, in said County and State, on Wednesday, the 4th day of February A. D. 1920, the same being the first Wednesday, of said month, and the time fixed for holding a regular term of said Court, when were present:

The Honorable J. F. Phy, County Judge
C. A. Galloway, Commissioner
W. J. Townley, Commissioner
C. K. McCormick, Clerk
Lee Warnick, Sheriff

WHEN, on Wednesday, the 11th day of February A. D. 1920, or the 3rd Judicial Day of said term, among others the following proceedings were had, to-wit:

In the matter of the proposed
County Road petitioned for by
Geo. McDaniel et al.

0-402

Now at this time it is ORDERED that this matter be and the same is hereby continued until Saturday, February 14th, 1920, at 10 o'clock A. M.

(Sd) J. F. Phy, County Judge
C. A. Galloway, Commissioner
W. J. Townley, Commissioner

BE IT REMEMBERED That at a regular term of the County Court of the State of Oregon for the County of Union, sitting for the transaction of County business, begun and held at the Court House in the City of La Grande, in said County and State, on Wednesday, the 4th day of February A. D. 1920, the same being the first Wednesday of said month, and the time fixed for holding a regular term of said Court, when were present:

The Honorable J. F. Phy, County Judge

C. A. Galloway, Commissioner

W. J. Townley, Commissioner

O. K. McCormick, Clerk

Lee Warrick, Sheriff

WHEN, on Saturday, the 13th day of February A. D. 1920, or the 4th Judicial Day of said term, among others the following proceedings were had, to-wit:

In the Matter of the proposed
County Road petitioned for by
Geo. H. Samuel et al.

O-404

Now at this time it is ORDERED that this matter be and the same is hereby continued until February 18th, 1920, at 9 o'clock A. M.

(Sd) J. F. Phy, County Judge

C. A. Galloway, Commissioner

W. J. Townley, Commissioner

BE IT REMEMBERED That at a regular term of the County Court of the State of Oregon for the County of Union, sitting for the transaction of County business, begun and held at the Court House in the City of La Grande, in said County and State, on Wednesday, the 4th day of February A. D. 1920, the same being the first Wednesday of said month, and the time fixed for holding a regular term of said Court, when were present:

The Honorable J. F. Phy, County Judge
C. A. Galloway, Commissioner
W. J. Townley, Commissioner
C. K. McCormick, Clerk
Lee Warnick, Sheriff

WHEN, on Wednesday the 18th day of February A. D. 1920, or the 5th Judicial Day of said term, among others the following proceedings were had, towit:

In the Matter of the proposed
County Road petitioned for by
Geo. McDannel et al.

0-405

Now at this time it is ORDERED that this matter be and the same is hereby continued until Monday, February 23rd, 1920.

(sd) J. F. Phy, County Judge
G. A. Galloway, Commissioner
W. J. Townley, Commissioner

BE IT REMEMBERED That at a regular term of the County Court of the State of Oregon, for the County of Union, sitting for the transaction of County business, begun and held at the Court House in the City of La Grande, in said County and State, on Wednesday, the 4th day of February A. D. 1920, the same being the first Wednesday of said month, and the time fixed for holding a regular term of said Court, when were present:

The Honorable J. F. Phy, County Judge

C. A. Galloway, Commissioner

W. J. Townley, Commissioner

C. K. McCormick, Clerk

Lee Warnick, Sheriff

WHEN, on Monday, the 23rd day of February A. D. 1920, or the 6th Judicial Day of said term, among others the following proceedings were had, to-wit:

In the matter of the proposed
County Road petitioned for by
Geo. McDannel et al.

O - 406

Now at this time it is ORDERED that this matter be and the same is hereby continued until Thursday, March 4th, 1920.

(sd) J. F. Phy, County Judge

C. A. Galloway, Commissioner

W. J. Townley, Commissioner

BE IT REMEMBERED, That at a regular term of the County Court of the State of Oregon, for the County of Union, sitting for the transaction of County business, begun and held at the Court House in the City of La Grande, in said County and State, on Wednesday, the 3rd day of March, A. D., 1920, the same being the first Wednesday of said month and the time fixed by law for holding a regular term of said Court, when were present:

The Honorable J. F. Phy, County Judge,
G. A. Galloway, Commissioner,
G. K. McCormick, Clerk,
Lee Warnick, Sheriff.

WHEN, on Thursday, the 4th day of March, A. D. 1920, or the 2nd Judicial Day of said term, among others the following proceedings were had, to-wit:

In the matter of the proposed County Road petitioned for by Gee. McDannel et al.

O-409

Now at this time it appearing to the court that the Board of County Road Viewers heretofore appointed on August 16th, 1919, to survey, view and lay out the above entitled road, did not meet on the date set in the order appointing them and failed to file their report as required in said order, and it further appearing to the court that on September 4th, 1919, another Board of Viewers was appointed to survey, view and lay out said road, but that said Board last appointed, failed to meet on the date set out in the order of appointment, or at all.

It is therefore CONSIDERED AND ORDERED that Roscoe Neal, County Surveyor, George Alexander and R. I. Barker be and they are hereby appointed a Board of County Road Viewers, and are hereby directed to meet at Cove, Oregon, on Monday, March 15th, 1920, at 10 A. M. and proceed to survey, view and lay out said proposed road according to law, or on failure to meet on said day, then within ten days thereafter.

It is FURTHER ORDERED that said Board of County Road Viewers file its report with the Clerk of this Court on or before Friday, March 26th, 1920.

(Sd) J. F. Phy, County Judge

C. A. Galloway, Commissioner

BE IT REMEMBERED, That at a regular term of the County Court of the State of Oregon, for the County of Union, sitting for the transaction of County business, begun and held at the Court House in the City of La Grande, in said County and State, on Wednesday, the 7th day of April, A. D., 1920, the same being the first Wednesday of said month and the time fixed by law for holding a regular term of said Court, when were present:

The Honorable J. F. Phy, County Judge,
C. A. Galloway, Commissioner,
W. J. Townley, Commissioner,
C. K. McCormick, Clerk,
Lee Warnick, Sheriff.

WHEN, on Thursday, the 8th day of April, A. D. 1920, or the 2nd Judicial Day of said term, among others the following proceedings were had, to-wit:

In the Matter of the proposed
County Road petitioned for by
Geo. McDannal et al.

0-415

Now at this time it appearing to the court that the Board of County Road Viewers heretofore appointed on August 16th, 1919, to survey, view and lay out the above entitled road, did not meet on the date set in the order appointing them and failed to file their report as required in said order, and it further appearing to the court that on September 4th, 1919, another Board of Viewers was appointed to survey, view and lay out said road, but that said Board appointed, failed to meet on the date set out in the order of appointment, or at all, and it further appearing to the court that on March 4th, 1920, another Board of Viewers was appointed to survey, view and lay out said road, but that said Board last appointed, failed to meet on the date set out in the order of appointment, or at all,

It is therefore CONSIDERED AND ORDERED that the County Surveyor, George Alexander and R. I. Barker be and they are hereby appointed a Board of County Road Viewers, and are hereby directed to meet at Cove, Oregon, on Tuesday, April 13th, 1920 at 9 A. M. and proceed to survey, view and lay out said proposed road according to law, or on failure to meet on said day, then within ten days thereafter.

It is FURTHER ORDERED that said Board of County Road Viewers file its report with the Clerk of this Court on or before Saturday, April

24th, 1920,

(Sd) J. F. Phy, County Judge

C. A. Galloway, Commissioner

W. J. Townley, Commissioner.

Geo. W. Russell

Apr. 8, 1920

REPORT OF BOARD OF COUNTY ROAD VIEWERS.

TO THE HONORABLE COUNTY COURT FOR UNION COUNTY, OREGON:

The undersigned Board of County Road Viewers, heretofore on the 8th day of April 1920, instructed to view, lay out and alter the proposed county road, of which the survey hereto attached is a true and correct description, as petitioned for by Geo McDaniel et al., beg leave to report that on the 16 day of April, 1920, in pursuance with said order, we proceeded to view out said proposed road for the whole distance thereof, and that in our opinions said proposed road should be laid out and established as a public highway of Union County, Oregon; that the same is practicable and would add to the convenience of the householders residing in the vicinity thereof. We therefore recommend that said proposed road be laid out and declared a public highway of said county to a point marked 100 on attached sketch and that the road between points 1 and 100 of attached sketch be properly worked and drained at once. that a new road be constructed between points 10 and 42 and that the following damages be awarded J Constantine \$95 - J Thomas \$1.50 to fence his sides grass thro his land. And to cover damages for property taken for road, cost of material and labor for fence.

W. J. McLeenan County Surveyor
R. J. Barker
George Alexander }
Board of County
Road Viewers.

In the proposed
County Road petition
sent by Geo. M. Blount
et al

This April 24, 1920
Geo. M. Blount
County Road

BE IT REMEMBERED That at a regular term of the County Court of the State of Oregon, for the County of Union, sitting for the transaction of County business, begun and held at the Court House in the City of La Grande, in said County and State, on Wednesday, the 5th day of May A. D. 1920, the same being the first Wednesday of said month, and the time fixed for holding a regular term of said Court, when were present:

The Honorable J. F. Phy, County Judge

C. A. Galloway, Commissioner

W. J. Townley, Commissioner

C. K. McGermick, Clerk

Lee Warnick, Sheriff

WHEN, on Thursday, the 6th day of May A. D. 1920, on the 2nd Judicial Day of said term, among others the following proceedings were had, to-wit:

In the matter of the proposed County Road petitioned for by Geo. McDaniel et al.

0-429

Now at this time it is ORDERED that this matter be and the same is hereby continued until Monday, May 10th, 1920.

(Sd) J. F. Phy, County Judge

C. A. Galloway, Commissioner

W. J. Townley, Commissioner

Opinion on Road Proceedings.

IN THE MATTER OF THE
Geo. McDaniel Road.

An examination of the proceedings in the matter of petitioning, posting notices, reviewing and surveying of the above entitled proposed road, I find that the petition and notices describe a proposed road which begins "at a stone 5" x 16" x 20" set in the earth which is 30.50 chains east and 1.24 chains south from the NW corner of Sec. 26, T. 3 S., R. 40 E.W.M.", and terminates on the "1/4" corner on the line common between sections 31 and 32, T. 3 S., R. 41 E. W. M.". The intermediate points are described with more or less detail. The road surveyed by the surveyor and viewers begins at the right point, and ends "8 chains N. of the 1/4 corner on the south line of section 32, T. 3 S., R. 40 E. W. M.," according to the field notes though the plat shows that range 41 was meant. Correcting the range described in notes as a clerical mistake, the ending of the road as shown by the plat is one-half mile east, and 32 chains south of the terminus petitioned for.

The law requires the board of surveyors to survey, mark and lay out the road between the termini described on the petition and notices; that is, the viewers must lay out the road between the two points described as its beginning and end, and in so doing they may deviate to a considerable degree from the path petitioned for according to grades, ease of construction etc., but they are not authorize to lay out a road to a point more than one-half mile from the point petitioned for the road to end, and such action is wholly illegal and void. Possibly a short change from the last end of the road would bring it to the point petitioned for.

The other proceedings seem to have been regularly done, excepting the deputy surveyor should sign the principals name by him as deputy; also, the bond should be fully filled out.

Suggestion : Recommend that the board of viewers be re-appointed and another time set, and the board resurvey the proposed, described in the petition, between the two termini- the beginning and end- make a new report with new field notes. plat etc..

Dated at La Grande, October 3rd, 1919

Respectfully submitted.

J. S. Hodgin
District Attorney.

a re-examination of the amended
proceedings and new Report of Road
Viewers indicate the law has been
complied with, and approved and

I approve the proceedings as
they now stand
This May 7, 1920

J. P. Hodges
St. Louis, Mo.

BE IT REMEMBERED That at a regular term of the County Court of the State of Oregon, for the County of Union, sitting for the transaction of County business, begun and held at the Court House in the City of La Grande, in said County and State, on Wednesday, the 5th day of May A. D. 1920, the same being the first Wednesday of said month, and the time fixed by law for holding a regular term of said Court when were present:

The Honorable J. F. Phy, County Judge

C. A. Galloway, Commissioner

W. J. Townley, Commissioner

C. K. McGernick, Clerk

Lee Warnick, Sheriff

WHEN, on Monday, the 10th day of May A. D. 1920, or the 4th Judicial Day of said term, among others the following proceedings were had, to-wit:

In the matter of the proposed County Road petitioned for by Sec. Mahanuel et al.

0 - 434

Now at this time it is ORDERED that this matter be and the same is hereby continued until May 15th, 1920.

(Sd) J. F. Phy, County Judge

C. A. Galloway, Commissioner

W. J. Townley, Commissioner

BE IT REMEMBERED That at a regular term of the County Court of the State of Oregon, for the County of Union, sitting for the transaction of County business, begun and held at the Court House in the city of La-Grande, in said County and State, on Wednesday, the 5th day of May A. D. 1920, the same being the first Wednesday of said month and the time fixed by law for holding a regular term of said Court, when were present:

The Honorable J. F. Phy, County Judge

C. A. Galloway, Commissioner,

W. J. Townley, Commissioner,

C. K. McCormick, Clerk,

Lee Warnick, Sheriff

WHEN, on Tuesday, May 11th, 1920, or the _____ Judicial Day of said term, among others the following proceedings were had, towit:

In the matter of the proposed County Road petitioned for by Geo. McDannel et al.

0-435-

This matter came on to be heard at this time on the report of the Board of County Road Viewers, said Report having been read on two previous days of this term, towit, - May 6th, and May 10th, said Report being in words and figures as follows, towit:

REPORT OF BOARD OF COUNTY ROAD VIEWERS

TO THE HONORABLE COUNTY COURT FOR UNION COUNTY, OREGON:

The undersigned Board of County Road Viewers, heretofore on the 8th day of April 1920 instructed to view, lay out and alter the proposed county road, of which the survey hereto attached is a true and correct description, as petitioned for by Geo. McDannel et al, beg leave to report that on the 16 day of April 1920, in pursuance with said order, we proceeded to view out said proposed road for the whole distance thereof, and that in our opinions said proposed road should be laid out and established as a public highway of Union County, Oregon; that the same is practicable and would add to the convenience of the householders residing in the vicinity thereof. We therefore recommend that said proposed road be laid out and declared a public highway of said County to a point marked 105 on attached sketch and that the road between points 1 and six

of attached sketch be properly worked and drained at once, that a new road be constructed between points 10 and 42 and that the following damages be awarded: J. Comstock \$35.00, S. K. Thomas \$150.00 to fence both sides of road through his land. This to cover damages for property taken for road, cost of material and labor placing fence.

D. J. McLellan, County Surveyor

R. I. Barker

George Alexander

Board of County Road Viewers.

And it appearing to the Court that said Board of County Road Viewers' report is favorable and that they recommend that said proposed road be established as a County Road and be declared a public highway of Union County, Oregon, and all the proceedings herein having been regular and according to law, and no remonstrance or claim for damages having been filed herein, and there having been no cause shown why said proposed road should not be ordered opened and declared a public highway, and the Court being satisfied that said road will be of public utility, and all the files and records of this proceeding having been submitted to the District Attorney, who has advised this court as to the legality of said proceedings,

It is therefore **CONSIDERED AND ORDERED** that the report of the Board of County Road Viewers be accepted and placed on record; that said proposed road be and is hereby declared a public highway of Union County; that the Surveyor's profile and plat of the proposed road and his field notes of the survey thereof be placed on record in the book of plats of County Roads of Union County, Oregon; that said road be finally surveyed, opened, and placed in repair for travel. It is **FURTHER ORDERED** that the County Clerk draw warrants on the General Fund of the County in favor of R. S. Comstock in the sum of \$35.00, and S. K. Thomas in the sum of \$150.00, in accordance with the recommendation of the Viewers.

(Sd) J. F. Phy, County Judge

C. A. Galloway, Commissioner

W. J. Townley, Commissioner

SECOND JUDICIAL DAY

FRIDAY, AUGUST 8th, 1919

In the matter of the proposed County Road petitioned for by Geo. McDannel, et al.

Now at this time it is ORDERED that this matter be and the same is hereby continued until Monday, August 11th, 1919 at 10 A. M.

In the matter of the proposed County Road petitioned for by J. P. Good et al.

Now at this time it is ORDERED that this matter be and the same is hereby continued until Monday, August 11th, 1919, at 10 A. M.

In the matter of calling a Special Election for the purpose of voting bonds for the construction of permanent roads.

Now at this time it is ORDERED that this matter be and the same is hereby continued until Monday, August 11th, 1919, at 10 A. M.

In the matter of the payment of the balance half for Farm Extension Work.

It appearing to the Court at this time that there is now due and owing to the Oregon Agricultural College, of the sum of \$1500.00 heretofore appropriated for Farm Extension work in connection with said college, the sum of \$750.00,

It is therefore ORDERED that the Clerk of this Court be and he is hereby authorized and directed to issue a General Fund Warrant in the sum of \$750.00 in favor of Oregon Agricultural College in full payment and settlement of the appropriation for farm extension work for the year 1919.

In the matter of the vacation of a portion of the Foot Hill Road in the vicinity of Hot Lake.

Now at this time it is ORDERED that this matter be and the same is hereby continued for the term.

In the matter of the establishment of a County Library Service.

Now at this time it is ORDERED that this matter be and the same is hereby continued for the term.

Thereupon it was ORDERED that Court be now adjourned until Monday, August 11th, 1919 at 9 o'clock A. M.

THIRD JUDICIAL DAY

MONDAY, AUGUST 11th, 1919

Court met pursuant to adjournment.

Present: Same officers as on last Judicial Day except Commissioner, C. A. Galloway.

Due proclamation of the opening of Court having been made, the Journal of the last day's proceedings was read, approved and is here now signed.

[Signature]
County Judge

[Signature]
Commissioner

Thereupon the following proceedings were had, to wit:

In the matter of the County Road petitioned for by A. Blockland, et al.

Now at this time it is ORDERED that this matter be and the same is hereby continued until Saturday, August 16th, 1919 at 10 A. M.

In the matter of the proposed County Road petitioned for by Geo. McDannel, et al.

Now at this time it is ORDERED that this matter be and the same is hereby continued until Saturday, August 16th, 1919 at 10 A. M.

In the matter of the proposed County Road petitioned for by J. P. Good et al.

Now at this time it is ORDERED that this matter be and the same is hereby continued until Saturday, August 16th, 1919 at 10 A. M.

In the Matter of the Petition for Calling a Special Election for the issuance of \$1500000.00 of Bonds to Construct Permanent Roads in Union County.

At this time a petition numerously signed asking this court to call a special election for the purpose of submitting to the voters the question of bonding Union County to the extent of \$1,500,000.00 to construct permanent roads, coming on for consideration, and it appearing to the court that said petition does not substantially conform to the requirements of Sections 2 and 3 of Chapter 103 of the Laws of 1913, that the election precincts, and the names given by the subscribers as the same appear on the registration cards are given in only a few instances, leaving the legality in doubt, and further that the termini of the two most important roads have not yet been definitely determined and that the County Court is required by law to make the order as soon as petition is presented and fix the termini of the roads proposed to be so improved, which cannot be done at the present time, and on advice of District Attorney to the above effect,

It is therefore ORDERED that said petition be, and the same is hereby rejected, with right to present a new petition.

FOURTH JUDICIAL DAY

SATURDAY, AUGUST 16th, 1919

In the matter of the proposed County Road petitioned for by Geo. McDannel, et al.

Comes now Geo. McDannel, one of the petitioners for the above named proposed County Road, and presents to the Court the petition of himself and others, praying for the location and establishment of a County Road, described as follows, towit:

Commencing at a stone 5"x16"x20" set in earth which is 30.50 chs. east and 1.24 chains south from the NW corner of Sec. 26; T. 3, S. R. 40 E.W.M; thence S. 20° W. 2.55 chs to a large boulder marked M.C. thence S. 23° E. 1.30 chs to a stone 4"x6"x16" set in earth; thence S. 74° 30' E. 6 chs to a stone 4"x7"x16" set in earth; thence N. 85° 30' E. 9 chs; thence E. 10.53 chs; thence S. 42° E. 3.27 chs; thence S. 9° 30' E. 5 chs; thence S. 14° 15' E. 5.90 chs to the NW corner of the SE $\frac{1}{4}$ of the NE $\frac{1}{4}$ of Sec. 26 T. 3, S. R. 40 E.W.M; thence southeasterly following the best grade and most practical route for a wagon road to a Yellow Pine tree 18" in diameter which bears W. 9.76 chs; thence S. .25 chs from the $\frac{1}{4}$ corner on the line common between sections 25 and 26; T. 3, S. R. 40 E.W.M; thence in a Southeasterly direction following the most practical route and best grade for a wagon road to the $\frac{1}{4}$ corner on the line common between sections 31 and 32 T. 3, S. R. 41 E.W.M; at the SW corner of the Free Use wood area on the Minam National Forest. This road is needed by all residents and farmers in and adjacent to Cove, Oregon, to haul wood, fence material and etc. to their homes and farms.

And it appearing to the Court that said petition is signed by more than twelve freeholders of this county, residing in the road district where the hereinbefore described road is proposed to be, and that said petition properly specifies the place of beginning, intermediate points and place of termination of said road, and it satisfactorily appearing to the court from the affidavits of posting on file in this matter that notice has been given by advertisement posted at the place of holding County Court, towit:- At the Court House in the City of La Grande, Union County, Oregon, and also in three public places in the vicinity of said proposed road, towit:- One on an electric light pole at the beginning of the proposed road, one on a pine stump about midway between the beginning and terminus of the proposed road and one on a pine tree near the terminus of the proposed road, for more than thirty days immediately prior to the presentation of said petition to this court, notifying all persons concerned that application would be made to this court, at the present session, towit: August 6th, 1919, and that the notices so posted were in due form and duly signed by the petitioners and that a bond for the cost of this proceeding has been duly given.

It is therefore ORDERED that Roscoe Neal, County Surveyor, and R. I. Barker and George Miller constituting the Board of County Road Viewers be, and they are hereby directed to meet at Cove, Oregon, on August 29th, 1919 and proceed to survey, view and lay out said road according to law.

It is further ORDERED that said Board of County Road Viewers file its report with the Clerk of this court on or before September 3rd, 1919.

Clerk of this Court on or before Wednesday, October 1st, 1919.

In the matter of the proposed County Road petitioned for by Geo. McDannel et al.

Now at this time it appearing to the Court that the Board of County Road Viewers heretofore appointed on August 16th, 1919 to survey, view and lay out the above entitled road, did not meet on the date set and failed to file their report on September 3rd, 1919 as required in said order appointing said viewers,

It is therefore ORDERED that Roscoe Neal, County Surveyor, and R. I. Barker and George Miller be and they are hereby re-appointed as a Board of County Road Viewers and are hereby directed to meet at Cove, Oregon, on Monday, September 15th, 1919 at 10 A. M. and proceed to survey, view and lay out said proposed road according to law, or on failure to meet on said day, then within ten days thereafter.

It is further ORDERED that said Board of County Road Viewers file its report with the Clerk of this Court on or before Wednesday, October 1st, 1919.

In the matter of the cancellation of County Warrants issued more than seven years prior to July 1st, 1919.

Comes now C. K. McCormick, County Clerk, and presents to the Court a certified list of county warrants which have been issued more than seven years prior to July 1, 1919, and which were delivered to and receipted for by the respective persons in whose favor they were drawn, and which have been duly presented to the County Treasurer and endorsed "Not Paid for Want of Funds", and which have been regularly called for payment by said County Treasurer and have not been presented to said Treasurer in response to said calls for payment, and also a list of the County warrants issued more than seven years prior to July 1, 1919, now remaining in the hands of the County Clerk and which have not been delivered to the respective persons to whom issued.

And it appearing to the court that the Clerk has duly advertised the warrants as provided for by an Act of the Legislative Assembly of the State of Oregon, approved Feby. 25, 1889, for a period of five consecutive weeks, by publication in the La Grande Weekly Observer, a newspaper of general circulation published at La Grande, Union County, Oregon, as more fully appears from the affidavit of the printer's foreman of said paper.

It is therefore CONSIDERED and ORDERED that all of said warrants be canceled in accordance with the provisions of said Act as follows, towit:

GENERAL FUND

Date issued	Number	Favor of	Amount
July 5, 1911	A873	Andrew Lun	\$3.20
Sept. 6, 1911	A1329	S. F. Andrew	1.20
Jan. 3, 1912	A2070	Bert Knight	2.20

Also the following list of county warrants issued more than seven years prior to July 1, 1919, remaining in the hands of the County Clerk, not called for or receipted for by the persons to whom issued:

SECOND JUDICIAL DAY

THURSDAY, OCTOBER 2nd, 1919

In the matter of establishing Polling Places for the Special Election October, 1919.

Now at this time it is ORDERED that the polling places for the various County precincts be and they are hereby re-established as established by order of this Court of date October 3rd, 1918.

In the matter of the proposed County Road petitioned for by Geo. McDamel et al.

Now at this time it is ORDERED that this matter be and the same is hereby continued until October 15th, 1919 for the opinion of the District Attorney as to the legality of the proceedings.

In the matter of establishing the Union-Cove road as a Market Road.

Now at this time is presented to the Court the petition of M. F. Davis, et al, praying that this Court designate that certain County road running from the town of Union to the town of Cove, and commonly known as the Union-Cove Road, as a Market Road, and to improve same under the provisions of Chapter 431 of the General laws of Oregon for 1919, and it appearing to the court that said road is one of the oldest and most traveled road in Union County, and is used by the farmers in hauling their produce to the towns of Cove and Union, and should be improved.

It is therefore CONSIDERED and ORDERED that that certain County Road situated in Union County and described as follows, towit:- Commencing at the city limits of the town of Union at or near the center of Section 18, Township 4, South, Range 40 E.W.M., running thence North about five and a half miles through the center of Sections 18, 7 and 6, in Township 4, South Range 40 E.W.M., and Sections 31, 30 and 19, Township 3, South Range 40 E.W.M., to a point at or near the Southwest corner of the Southeast quarter of Section 18, Township 3, South Range 40 E.W.M., thence due East about two miles to the city limits of the City of Cove, Union County, Oregon, be and the same is hereby designated a Market Road, and that the same be improved under the provisions of Chapter 431, Laws of 1919.

In the matter of advertising Union County through the Oregon State Chamber of Commerce.

Now at this time the above entitled matter comes on to be heard upon the application of the Oregon State Chamber of Commerce for an appropriation by Union County of \$1000.00 to be expended by said State Chamber of Commerce in advertising the agricultural and industrial resources of Union County as well as the State of Oregon at large, and the Court being not fully advised as to said matter,

It is CONSIDERED AND ORDERED that the same be continued for the filing of a formal application by the Oregon State Chamber of Commerce.


THIRD JUDICIAL DAY


WEDNESDAY, OCTOBER 15th, 1919

Court met pursuant to adjournment.

Present: Same officers as on last Judicial Day.

Due proclamation of the opening of Court having been made, the Journal of the last day's proceedings was read, approved and is here now signed.


County Judge


Commissioner


Commissioner

Thereupon the following proceedings were had, to-wit:


In the matter of the proposed County Road petitioned for by Geo. McDannel et al.

Now at this time it appearing to the court from the opinion of the District Attorney filed in the above entitled matter that the Board of County Road Viewers heretofore appointed to view, lay out and locate said road, exceeded their authority in establishing the terminus of said road at a point some distance beyond the terminus described in the petition.

It is therefore ORDERED that W. D. Foreman, Deputy County Surveyor, George Miller and R. I. Barker be and they are hereby appointed as a Board of County Road Viewers, and are hereby directed to meet at Cove, Oregon on Monday, October 27th, 1919 at 9 A. M. and proceed to re-survey, view and lay out said proposed road according to law, and within the termini described in the petition.

It is FURTHER ORDERED that said Board of County Road Viewers file its report with the Clerk of this Court on or before Wednesday, November 5th, 1919.

Thereupon the Journal of today's proceedings was read, approved and is here now signed, and it was ORDERED that Court be now adjourned for the term.


County Judge


Commissioner


Commissioner

SECOND JUDICIAL DAY

FRIDAY, NOVEMBER 7th, 1919

In the matter of preparing a budget of expenditures for the year 1920.

Now at this time it is ORDERED that the County Clerk be and he is hereby authorized and directed to prepare and publish and submit to this Court a budget of the expenditures for each department of County government in the manner provided by law.

In the matter of the vacation of a portion of the Foot Hill Road in the vicinity of Hot Lake.

Now at this time it is ORDERED that this matter be and the same is hereby continued for the term.

In the matter of the vacation of a portion of the Union-Hot Lake Valley Road.

Now at this time it is ORDERED that this matter be and the same is hereby continued for the term.

In the matter of the application of Sarah Jane Egger for County Aid.

Now at this time it is ORDERED that this matter be and the same is hereby continued for the term.

In the matter of the petition of Frank Hilton for Rebate of Taxes.

Now at this time it is ORDERED that this matter be and the same is hereby continued for the term.

In the matter of the establishment of a County Library Service

Now at this time it is ORDERED that this matter be and the same is hereby continued for the term.

In the matter of the proposed County Road petitioned for by Geo. McDannel et al.

Now at this time it is ORDERED that this matter be and the same is hereby continued for the term.

SECOND JUDICIAL DAY

THURSDAY, DECEMBER 4th, 1919

In the matter of the vacation of a portion of the Union-Hot Lake Valley Road.

Now at this time it is ORDERED that this matter be and the same is hereby continued for the term.

In the matter of the proposed County Road petitioned for by Geo. McDarmel et al.

Now at this time it is ORDERED that this matter be and the same is hereby continued for the term.

In the matter of the proposed County Road petitioned for by J. P. Good et al.

Now at this time it is ORDERED that this matter be and the same is hereby continued for the term.

In the matter of the proposed County Road petitioned for by Chas. D. Johnson et al.

Now at this time it is ORDERED that this matter be and the same is hereby continued for the term for the report of the viewers.

In the matter of Experting the County Records.

Now at this time is presented to the Court the proposal of H. P. Oliver to audit the financial transactions of Union County, covering the period between December 31st, 1918, and December 31st, 1919, inclusive, for the agreed price of \$7.00 per day for each person employed in such audit, provided that the total cost of said audit shall not exceed the sum of \$400.00; and it appearing to the Court that said proposal is satisfactory, and that said H.P. Oliver is a competent person to audit the books of the County,

It is therefore ORDERED that the County Judge be and he is hereby authorized to enter into a contract with said H. P. Oliver for the auditing of the books of the County, said contract to be in terms as set out in said proposal, and including the giving of an undertaking by said H. P. Oliver, in the sum of \$1000.00.

SECOND JUDICIAL DAY

THURSDAY, JANUARY 8th, 1920

In the Matter of the proposed County Road petitioned for by U. S. Blacker et al.

Now at this time it is ORDERED that this matter be and the same is hereby continued for the term.

In the matter of the vacation of a portion of the Union-Hot Lake Valley Road

Now at this time it is ORDERED that this matter be and the same is hereby continued for the term.

In the matter of the proposed County Road petitioned for by Geo. McDannel et al.

Now at this time it is ORDERED that this matter be and the same is hereby continued for the term.

In the matter of the proposed County Road petitioned for by J. P. Good et al.

Now at this time it is ORDERED that this matter be and the same is hereby continued for the report of the Viewers.

In the matter of the application of Essie Deigh for County Aid.

Now at this time it is ORDERED that this matter be and the same is hereby denied.

In the Matter of the Claim of W.T.Phy for indemnity for diseased cattle slaughtered under the provisions of Chap. 413, Laws of 1919.

Now at this time this matter comes on to be heard upon the claim of W. T. Phy in the sum of \$50.00 as indemnity for diseased cattle slaughtered under the provisions of Chapter 413, Laws of 1919, and the Court being fully advised from the Certificate of Fred A. Barber the veterinarian supervising the slaughter, that the animal for which indemnity is claimed was slaughtered at Union, Oregon, on November 11th, 1919, and from the affidavit of W. T. Phy, the claimant, that the said animal properly comes under the provisions of the above act, and that all requirements relative to sanitation have been complied with by him, and from the certificate of W. H. Lytle, State Veterinarian, that said claim is correct,

It is therefore CONSIDERED and ORDERED that said claim be allowed in the sum of \$50.00, and the County Clerk is hereby authorized and directed to draw a warrant on the General Fund of the County in favor of W. T. Phy, in the sum of ~~\$25.00~~, said amount being one half,

Court met pursuant to adjournment.

Present: Same officers as on last Judicial Day.

Due proclamation of the opening of court having been made, the Journal of the last day's proceedings was read, approved and is here now signed.

[Handwritten Signature] County Judge
[Handwritten Signature] Commissioner
[Handwritten Signature] Commissioner

Thereupon the following proceedings were had, to-wit:

In the matter of the proposed County road petitioned for by Geo. McDamel et al.

Now at this time it is ORDERED that this matter be and the same is hereby continued until Wednesday, February 11th, 1920 at 10 o'clock A. M.

In the matter of the proposed County Road petitioned for by J. P. Good et al.

Now at this time it is ORDERED that this matter be and the same is hereby continued for the term.

In the matter of the leasing of Block 49, Chaplin's Addition to the city of La Grande and the building thereon for Court House purposes.

Now at this time it appearing to the Court that the lease between Union County and the city of La Grande for the use of the building now used as a Court House by Union County has expired and that it will be necessary for the County to enter into a new lease or secure other quarters, and it appearing to the court that the building now occupied is the most suitable for Court House purposes to be found in the city of La Grande, and the city of La Grande through its officers having signified its willingness to enter into a new lease,

It is therefore CONSIDERED, ORDERED AND ADJUDGED that Union County enter into the following lease, and the County clerk is hereby authorized and directed to sign said lease on the part of Union County;

This agreement made and entered into on this 7 day of Feb. 1920, by and between the City of La Grande, in Union County, Oregon, party of the first part and the County of Union State of Oregon, witnesseth:

That for and in consideration of the payments hereinafter specified and the performance by party of the second part of each and all of the covenants and agreements, by party of the second part, the said party of the first part, has leased and let, and by these presents does lease and let unto the said party of the second part, block No. 49, of Chaplin's Addition to La Grande, Oregon, with the building thereon, for the term of two years commencing from the

THIRD JUDICIAL DAY

WEDNESDAY, FEBRUARY 11th, 1920

Court met pursuant to adjournment.

Present: Same officers as on last Judicial Day.

Due proclamation of the opening of Court having been made, the Journal of the last day's proceedings was read, approved and is here now signed.

[Signature] County Judge

[Signature] Commissioner

[Signature] Commissioner

Thereupon the following proceedings were had, to wit:

In the matter of the proposed County Road petitioned for by Geo. McDannel et al.

Now at this time it is ORDERED that this matter be and the same is hereby continued until Saturday, February 14th, 1920 at 10 o'clock A. M.

In the matter of the proposed County Road petitioned for by Chas. D. Johnson et al.

Now at this time the above entitled matter came on to be heard for the second reading of the Viewers' report, and said report having been read for the second time,

It is CONSIDERED AND ORDERED that said matter be and the same is hereby continued until February 14th.

Thereupon it was ORDERED that Court be now adjourned until Saturday, February 14th, 1920 at 9 o'clock A. M.

FOURTH JUDICIAL DAY

SATURDAY, FEBRUARY 14th, 1920

as hereinafter directed, the said line of road being as follows:

Commencing at the southeast corner of section one in township 4 South of range 39 E.W.M., thence south parallel with the range line between ranges 39 and 40 E.W.M., to a point about 40 rods south of the southeast corner of the northeast quarter of section 12 said township and range, to a stake marked A, thence in a southerly direction across an irrigation ditch to a stake marked B on range line, thence south on range line to a point 60 feet north of southeast corner of northeast quarter of southeast quarter of said section 12, thence easterly on a curve easterly to intersect subdivision line 60 feet east of said last described subdivision corner, thence east about 53 rods and 4 feet to a point 60 feet west of the line dividing the Baxter tract from the Weaver tract, thence southerly on a curve to intersect the line between the said Weaver and Baxter tract 60 feet south of the north end of said last named line, thence south on said last named line to intersect the street at the north end of what is commonly known as the Weaver lane, and there terminating, said road to be forty feet in width;

And it is further ORDERED that the County Surveyor shall forthwith proceed to make final survey of the said road as herein laid out and established, in the manner required by law and file his report thereof including field notes, plat and profile thereof, and the Clerk of the court is directed to notify the County Surveyor of this order; and it is further ordered that the Clerk of this Court shall, upon the filing of the said County Surveyor's report of final location of the said road, issue county warrants upon the General fund of the county to the parties hereinafter mentioned as follows:- to A. E. Pugh a warrant in the sum of \$150.00; to G. C. Baxter a warrant in the sum of \$133.34 and to J. B. Weaver a warrant in the sum of \$125.00, as damages herein allowed to them by the Court, Union County to be at no expense for fencing in connection with the opening of said road, said road to be opened & put in condition for public travel upon the filing of the report of the Surveyor as last above referred to.

In the matter of the proposed County Road petitioned for by Geo. McDannel et al.

Now at this time it is ORDERED that this matter be and the same is hereby continued until February 18th, 1920 at 9 o'clock A. M.

Thereupon it was ORDERED that Court be now adjourned until Wednesday, February 18th, 1920 at 9 o'clock A.M.

FIFTH JUDICIAL DAY

WEDNESDAY, FEBRUARY 18th, 1920

Court met pursuant to adjournment.

Present: Same officers as on last Judicial Day.

Due proclamation of the opening of Court having been made, the Journal of the last day's proceedings was read, approved and is here ~~now~~ signed.

J. H. O'Neil County Judge
C. A. Sullivan Commissioner
A. Downey Commissioner

Thereupon the following proceedings were had, towit:

In the matter of the proposed County Road petitioned for by Geo. McDannel et al.

Now at this time it is ORDERED that this matter be and the same hereby is continued until Monday, February 23rd, 1920.

Thereupon it was ORDERED that Court be now adjourned until Monday, February 23rd, 1920 at 9 o'clock A. M.

SIXTH JUDICIAL DAY

MONDAY, FEBRUARY 23rd, 1920

Court met pursuant to adjournment.

Present: Same officers as on last Judicial Day.

Due proclamation of the opening of Court having been made, the Journal of the last day's proceedings was read, approved and is here now signed.

[Signature] County Judge
[Signature] Commissioner
[Signature] Commissioner

Thereupon the following proceedings were had, to wit:

In the matter of the proposed County road petitioned for by Geo. McDarnel et al.

Now at this time it is ORDERED that this matter be and the same is hereby continued until Thursday, March 4th, 1920.

Thereupon the Journal of today's proceedings was read, approved and is here now signed, and it was ORDERED that Court be now adjourned for the term.

[Signature] County Judge
[Signature] Commissioner
[Signature] Commissioner

SECOND JUDICIAL DAY

THURSDAY, MARCH 4th, 1920

In the matter of the petition of Frank Hilton for rebate of taxes.

Now at this time it is ORDERED that this matter be and the same is hereby continued for the term.

In the matter of the establishment of a County Library Service.

Now at this time it is ORDERED that this matter be and the same is hereby continued for the term.

In the matter of the vacation of a portion of the Union-Hot Lake Valley Road.

Now at this time it is ORDERED that this matter be and the same is hereby continued for the term.

In the matter of the proposed County Road petitioned for by U. S. Blacker et al.

Now at this time it is ORDERED that this petition be and the same is hereby dismissed.

In the matter of the proposed County Road petitioned for by Geo. McDannel et al.

Now at this time it appearing to the court that the Board of County Road Viewers heretofore appointed on August 16th, 1919, to survey, view and lay out the above entitled road, did not meet on the date set in the order appointing them and failed to file their report as required in said order, and it further appearing to the court that on September 4th, 1919, another Board of Viewers was appointed to survey, view and lay out said road, but that said Board last appointed, failed to meet on the date set out in the order of appointment, or at all

It is therefore CONSIDERED AND ORDERED that Roscoe Neal, County Surveyor, George Alexander and R. I. Barker be and they are hereby appointed a Board of County Road Viewers, and are hereby directed to meet at Cove, Oregon, on Monday, March 15th, 1920, at 10 A. M. and proceed to survey, view and lay out said proposed road according to law, or on failure to meet on said day, then within ten days thereafter. It is FURTHER ORDERED that said Board of County Road Viewers file its report with the Clerk of this Court on or before Friday, March 26th, 1920.

In the matter of the County Road petitioned for by J. P. Good et al.

Now at this time it is ORDERED that this matter be and the same is hereby continued for the term.

SECOND JUDICIAL DAY

THURSDAY, APRIL 8th, 1920

In the matter of the establishment
of a County Library Service.

Now at this time it is ORDERED that this matter be and the same is hereby continued
for the term.

In the matter of the vacation
of a portion of the Union-Hot
Lake Valley Road.

Now at this time the above entitled matter comes on for the hearing of the report of
the County Surveyor on the proposed vacation of a portion of the Union-Hot Lake Valley Road
described as follows:-

Beg. at the N.E. corner of the S.W. $\frac{1}{4}$ of the S.W. $\frac{1}{4}$ of Section 4, Tp. 4, S. R. 39 East
and running thence West and Southwesterly approximately $\frac{1}{4}$ mile to and across the O.W.R.R. &
N. right of way to intersect the Foot-hill road at a point near the N. E. corner of the
S.E. $\frac{1}{4}$ of the S.E. $\frac{1}{4}$ of Section 5, in Tp. 4, S. R. 39 East,
said report having been continued from term to term since June 4th, 1919 until this time, and
it appearing to the Court from the report of the County Surveyor that the portion of said
road proposed to be vacated is burdensome to maintain and is no longer practical or useful
to the traveling public for the reason that new roads have been laid out in the same vicinity,
which are more practical, and it further appearing from the affidavit of posting on file that
the County Surveyor more than thirty days prior to June 4th, 1919, the date set for hearing
said Surveyor's Report, posted three notices of the date set for hearing said report, in the
vicinity of the road proposed to be vacated, and one notice at the place of holding County
Court, and that said notices remained posted at least thirty days before the date set for
hearing, and it further appearing that no person has appeared to object to the vacation of
said road, and that no remonstrance has been filed,

It is therefore CONSIDERED, ORDERED and ADJUDGED that said road be and the same is
hereby vacated between the points along the line described above.

In the matter of the proposed
County Road petitioned for by
Geo. McDannel et al.

now at this time it appearing to the Court that the Board of County Road Viewers here-
before appointed on August 16th, 1919, to survey, view and lay out the above entitled road,
did not meet on the date set in the order appointing them and failed to file their report
as required in said order, and it further appearing to the court that on September 4th, 1919,
another Board of Viewers was appointed to survey, view and lay out said road, but that said
Board appointed, failed to meet on the date set out in t he order of appointment, or at all,
and it further appearing to the Court that on March 4th, 1920, another Board of Viewers was
appointed to survey, view and lay out said road, but that said Board last appointed, failed
to meet on the date set out in the order of appointment, or at all,

SECOND JUDICIAL DAY

THURSDAY, APRIL 8th, 1920

It is therefore CONSIDERED AND ORDERED that the County Surveyor, George Alexander and R. I. Barker be and they are hereby appointed a Board of County Road Viewers, and are hereby directed to meet at Cove, Oregon, on Tuesday, April 13th, 1920 at 9 A. M. and proceed to survey, view and lay out said proposed road according to law, or on failure to meet on said day, then within ten days thereafter. It is FURTHER ORDERED that said Board of County Road Viewers file its report with the Clerk of this Court on or before Saturday, April 24th, 1920.

In the matter of the proposed County Road petitioned for by J. P. Good et al.

Now at this time it is ORDERED that this matter be and the same is hereby continued for the term.

In the matter of the opening of bids for wood

Now at this time is presented to the Court the bid of W. S. Montgomery in the sum of \$8.00 per cord for furnishing one hundred cords of yellow pine and red fir wood, one half of each, for use at the Court House, and it appearing to the Court that said bid is the only bid which has been presented, although a call for bids was duly advertised and it further appearing that said bid of \$8.00 per cord is reasonable as compared with the prevailing market price in this vicinity,

It is CONSIDERED AND ORDERED that said bid be accepted, conditioned upon said bidder entering into a contract for the furnishing of said wood, and giving an approved undertaking for the faithful performance of same.

In the matter of the application of Frank Beinhoff for County Aid.

Now at this time this matter came on for hearing upon the application of Frank Beinhoff for County aid, and it appearing to the Court from said application that Frank Beinhoff is a resident of Union County, Oregon, age about 68 years who is in indigent circumstances, and by reason of ill health is unable to earn his own livelihood, and that he has no friends or relatives who are able or willing to provide for him, and it further appearing to the Court that it would be for the best interests of said petitioner that he be admitted to the County Farm,

It is therefore ORDERED that the said Frank Beinhoff be admitted and kept at the County Poor Farm until the further orders of this Court.

SECOND JUDICIAL DAY

THURSDAY, MAY 6th, 1920

In the Matter of the Monthly Report of the County Treasurer and credits given him.

Comes now John Frawley, County Treasurer of Union County, Oregon, and presents to the Court certain vouchers, warrants and receipts showing that he has paid out of the various funds of the County certain sums of money. And it appearing to the Court from an examination of said vouchers and warrants that the sums have been duly paid out of the funds applicable thereto, that the warrants were regularly issued on the order of the Court, and that the Treasurer should have credit upon his account for the same,

It is therefore ORDERED that said vouchers, receipts, etc., be filed and the Treasurer be given credit therefor as follows:

882 County Warrants	\$ 29782.47
141 Road Warrants	16559.25
5 Road Bond Warrants	560.18
3 Indigent Soldiers Warrants	217.00
8 County Nurse Warrants	322.68
1 Dog Fund Warrant	12.50
1 Receipt for State Taxes	46696.10
1 Receipt for 16 School Vouchers	10037.23
12 Receipts from Cities	11172.80
52 Receipts from School Districts	41880.30
	<u>\$ 157240.51</u>

In the Matter of the Monthly Statement of the County Clerk for Scalp Bounty warrants issued.

Comes now C. K. McCormick, County Clerk, and presents to the Court his statement of Scalp Bounty Warrants issued, together with affidavits and receipts for warrants, and said statement being in all things regular and according to law,

It is therefore ORDERED that the same be and is here now approved.

In the matter of the proposed County Road petitioned for by J. P. Good et al.

Now at this time it is ORDERED that this matter be and the same is hereby continued for the term.

In the matter of the proposed County Road petitioned for by Geo. McDannel et al.

Now at this time it is ORDERED that this matter be and the same is hereby continued until Monday, May 10th, 1920.

In the matter of opening the Ballot Boxes

Now at this time upon application of the County Clerk, it is ORDERED that said Clerk be and he is hereby authorized and directed to open the ballot boxes and burn the ballots and stubs remaining from the last election, and prepare said boxes for use at the coming Primary Election.

FOURTH JUDICIAL DAY

MONDAY, MAY 10th, 1920

Court met pursuant to adjournment.

Present: Same officers as on last Judicial Day.

Due proclamation of the opening of Court having been made, the Journal of the last day's proceedings was read, approved and is here now signed.

[Signature]
County Judge

[Signature]
Commissioner

[Signature]
Commissioner

Thereupon the following proceedings were had, towit:

In the matter of hauling contracts advertised for.

Now at this time it is ORDERED that this matter be and the same is here now continued until May 12th, 1920.

In the matter of the proposed County Road petitioned for by Geo. McDannel et al.

Now at this time it is ORDERED that this matter be and the same is hereby continued until May 11th, 1920.

In the matter of the Sale of Union County Road Bonds for the construction of permanent Roads.

On this the 10th day of May, 1920 at ten o'clock in the forenoon at the County Court Room in the City of La Grande, Union County, Oregon, the above entitled matter comes on to be heard for the purpose of opening bids for the \$400,000.00 of Union County Road bonds advertised for sale pursuant to an order of this Court made on April 8th, 1920, and it appearing to the court that but one bid for said bonds has been filed, the same was ordered opened and read by the Clerk, and it appearing that said bid is the joint bid of Clark-Kendall Co., Keeler Brothers Incorporated and Karsten & Earls, Incorporated, of Portland, Oregon, for \$100,000.00 of said bonds at par, conditioned upon Union County granting said firms an option for thirty days to purchase the remaining \$300,000.00 of said issue, and paying the sum of \$75.00 on each \$1000.00 of said issue for legal and other services in connection with said issue, and it appearing to the court that said bid is not for the par value of said bonds, as required by law, but is for 92 $\frac{1}{2}$ % thereof.

It is therefore CONSIDERED, ORDERED AND ADJUDGED that said bid be and the same is hereby rejected.

Thereupon it was ORDERED that Court be now adjourned until Tuesday, May 11th, 1920, at 9 o'clock A.M.

FIFTH JUDICIAL DAY

TUESDAY, MAY 11th, 1920

Court met pursuant to adjournment.

Present: Same officers as on last Judicial Day.

Due proclamation of the opening of Court having been made, the Journal of the last day's proceedings was read, approved and is hereto signed.

[Handwritten Signature] County Judge
[Handwritten Signature] Commissioner
[Handwritten Signature] Commissioner

Thereupon the following proceedings were had, to wit:

962
 In the matter of the proposed County Road petitioned for by Geo. McDamel et al.

This matter came on to be heard at this time on the report of the Board of County Road Viewers, said Report having been read on two previous days of this term, to wit, - May 6th, and May 10th, said Report being in words and figures as follows, to wit:

REPORT OF BOARD OF COUNTY ROAD VIEWERS

TO THE HONORABLE COUNTY COURT FOR UNION COUNTY, OREGON:

The undersigned Board of County Road Viewers, heretofore on the 8th day of April, 1920 instructed to view, lay out and alter the proposed County Road, of which the survey hereto attached is a true and correct description, as petitioned for by Geo. McDamel et al. beg leave to report that on the 16 day of April, 1920, in pursuance with said order, we proceeded to view out said proposed road for the whole distance thereof, and that in our opinions said proposed road should be laid out and established as a public highway of Union County, Oregon; that the same is practicable and would add to the convenience of the householders residing in the vicinity thereof. We therefore recommend that said proposed road be laid out and declared a public highway of said County to a point marked 105 on attached sketch and that the road between points 1 and six of attached sketch be properly worked and drained at once, that a new road be constructed between points 10 and 42 and that the following damages be awarded: J. Comstock \$35.00, S. K. Thomas \$150.00 to fence both sides of road through his land. This to cover damages for property taken for road, cost of material and labor placing fence.

D. J. McLellan, County Surveyor

R. I. Barker

George Alexander

Board of County Road Viewers

And it appearing to the Court that said Board of County Road Viewers' report is favorable and that they recommend that said proposed road be established as a County Road and be declared a public highway of Union County, Oregon, and all the proceedings herein having been regular and according to law, and no remonstrance or claim for damages having been filed herein, and there having been no cause shown why said proposed road should not be ordered opened and declared a public highway, and the Court being satisfied that said road will be of public utility, and all the files and records of this proceeding having been submitted to the District Attorney, who has advised this Court as to the legality of said proceedings,

FIFTH JUDICIAL DAY

TUESDAY, MAY 11th, 1920

It is therefore CONSIDERED AND ORDERED that the report of the Board of County Road Viewers be accepted and placed on record; that said proposed road be and is hereby declared a public highway of Union County; that the surveyor's profile and plat of the proposed road and his field notes of the survey thereof be placed on record in the book of plats of County Roads of Union County, Oregon; that said road be finally surveyed, opened and placed in repair for travel.

It is FURTHER ORDERED that the County Clerk draw warrants on the General Fund of the County in favor of R. S. Comstock in the sum of \$35.00, and S. K. Thomas in the sum of \$150.00 in accordance with the recommendation of the Viewers.

Thereupon it was ORDERED that Court be now adjourned until Wednesday, May 12th, 1920 at 9 o'clock A. M.