


No. _____


Circuit Court



State of Oregon

vs.

Joseph Soudale



REVEREND FATHER
M. J. DUBOIS
1441 15th St.
ASTORIA
OR
ENVELOPE
NO. 100

70

Road

Commencing where road from Lathams
to leave crosses sect line bet 14 + 15 SW
S 3 & R 39 E to intersect the road
from Shoemakers Point to Summerville

70

In the Home County Court of Union
County Oregon

The Undersigned resident Homeholder
of the State of Oregon and residing in the
County of the proposed County Road
have to report that a County Road
Commencing at a point where the Road
leading from La Grand to The Cove
crossing the section line between Sections
14 and 15 in Township 3 South Range 39 E
and running thence north to the middle of the
section line between Sections 10 and 11 in Township
3 South Range 39 East thence East one half
mile thence north to intersect the Road leading
from Shawater Point to Unionville, would be
of great benefit to the residents of the vicinity
and the traveling public generally
Therefore we pray that Union may be
appointed to view out and locate said
road and that the same may be declared
a County Road for which we will sur-
rogate.

Names

Deer
Leah J. Miller
Kerame Pitt

O. S. Postkowsky
John Carr

Names

John Peck
W. H. F. Peck
R. Muddick

W. P. Ewing
Willie Shiff

J. A. Small

Thomas Peck

Harmon Smith

Joseph B. Curran

J. F. Sheets

J. Mc Donald

J. H. Hays

W. H. Hays

W. M. Biggers

E. S. Conner

J. W. Dickson

D. A. Malister

J. H. Hays

John W. Stewart

John W. Stewart

David C. Chaplin

W. H. Hays

John B. Hays

H. H. Prosser

J. M. Parker

Lead Station

By Price Book

April Term 1875

Price April 15th

1875

R. S. Lamb

Notice

It is hereby given that there shall be a petition
presented at the April Term (1875) of the County Court of
Union County - Oregon praying for a County Road to be
located as follows to wit, Commencing at a point
where the Road leading from Sae Ground to the Court
crosses the section line between Sections 14 and 15
in T. 3. S. R. 39. E and running thence north to the
middle of the section line between Sections 10 and 11
in T. 3. S. R. 39. E thence east $\frac{1}{2}$ mile thence north to
intersect the Road leading from Sheavers Point
to Sauer's mill
Union County Feb. 15th 1875

State of Oregon
Wasco County

I Jno G. Peach first

being sworn say that three of the within
notices have been posted along the

front of the within described Road and
the within on the Court House door.

Said notices have been posted over 30 days
prior to hold the Apr term of Court and

thereas according to law

Subscribed and

W. G. Peach

sworn to before me
this 8th of April 1878

Ed. Brainerd
County Clerk

Whereas Wm G Peck and others
have petitioned for a County Road
Commencing at a point where the
Road leading from Le Grand to the
Crow crosses the section line between
Sections 14 and 15 in T. 3, S. R. 39, E.
and running thence north, to the
middle of the section line between
Sections 10 and 11 in T. 3, S, R. 39 E.
thence East $\frac{1}{2}$ mile thence north
to intersect the Road leading from
Shumsky's Point to Summerville.

Now therefore, I Wm G Peck am
held and firmly bound to Union
County, Oregon in the sum of
One hundred Dollars,
Conditioned that if said petition
be not granted by the County
Court of Union County, Oregon then
the said Wm G Peck shall pay
all costs that may accrue
by reason of such view not
exceeding the above sum of
One hundred dollars

Dated April 8th 1875-

Wm G Peck

Thank You (Paid)
April 25, 1904

In the matter of Road }
 Petition by Wm Peach }

Now on this day was presented a petition for a County Road which petition was signed by more than twelve resident householders residing along and in the vicinity of the hereinafter described route, commencing at a point where the Road leading from LaGrande to the Cove crosses the Section line between Sections 14 & 15 in Township 3 South Range 39 E. and running thence north to the middle of the Section line between Section 10 and 11 in Township 3 South Range 39 East, thence East one half mile thence north to intersect the Road leading from Shermans Point to Summerville all of which places are in Union County Oregon

Also proof of Notices having been posted according to law

It is therefore Ordered that Ezekiel Griswold, Geo. Geckler and Joseph (Goulet) be and they are hereby appointed viewers, and Willis Skiff, as Surveyor to meet at the house of Wm Peach on the 19th day of April A.D. 1878 and proceed to view out said proposed road and make their report at the next regular term of this Court with a Plat and field notes of the same.

July 9th 1875.

Friday: Third Judicial day Commissioners Court.

Court met pursuant to Adjournment.
Same Officers present as on yesterday.

Due Proclamation of the opening of Court
having been made the following pro-
ceedings were had. To wit:

In the matter of reappointing
viewers who failed to report

Now at this time
it appearing to the court that the
viewers appointed to view out and
report on a certain county road here-
tofore described on page 685 of this
Journal, ^{have failed to report} and ~~Wm~~ ^{Wm} Beach one of the Petitioners
came before the Court and represented that
it was impossible for such viewers to
view out said proposed road on account
of unusual high water & asked the Court to
reappoint same viewers.

It is therefore Ordered that the viewers here-
tofore appointed, to wit, Eskiel Grimold,
George Beckler and Joseph Gunt be and
they are hereby reappointed to view out
said proposed road.

It is further Ordered that they meet Willis Skiff
Surveyor, at the house of Wm Beach and
proceed according to law to view out &
report on said proposed road to the next
term of this Court.

The day on which they shall meet at the house of
Wm Beach to make such Survey and view
is the 24 day of July at 10 O'clock A.M.

In the matter of }
Liquor License } § 5 Sept 8th 1875-

Now on this day comes S. N. Washburn and Files his petition asking the Court to grant him a License to sell Spirituous Liquors in Union Precinct in less quantities than one quart and at the same time comes W. J. Wright and Files a Remonstrance against granting said License. and It is Ordered that the Petition and Remonstrance be laid over until tomorrow morning at 9 O'clock at which time the Court will take official action upon the same

In the matter of } Sept 8th 1875-
Road Viewers Report

Now on this day was read a first time the Report of the viewers appointed to view out a county Road beginning at a point where the LaGrande and Cox Road crosses the line between Section 14 and 15 T. 3 S. R. 39 E thence running in a northerly direction to intersect the Summerville & Shoemaker Point Road.

In the matter of } Sept 8th 1875-
Road Viewers Report

Now on this day was read a first time the Report of the Viewers of a proposed County Road commencing at the North East Corner of Sec 36 Town 3 S. R. 38 E thence due south to intersect the County road running from the Town of LaGrande to Union.

No further business appearing the Court adjourned until 9 O'clock to morrow morning

Second judicial day Commissioners Court
Sept 9th 1875

Court met pursuant to adjournment.
Same Officers present as on Yesterday.

Due Proclamation of the Opening of Court
having been made the following proceedings
were had: to-wit:

In the matter of } Sept 9th 1875
Liquor License }

Now at this time comes Robt
Oakin atty for S N Washburn and files a
motion to strike out the Remonstrance filed on
yesterday against granting a License to said
S. N. Washburn. and after argument of Counsel
and due consideration by the Court, the said
motion be overruled

And after carefully examining and counting the
names on both the Petition and Remonstrance.
it appears that the Remonstrance has the
greatest number of signers, and it further appear-
ing that said signers were all legal voters of
and within Union Precinct.
It is therefore ordered that License do not
issue to said S. N. Washburn.

In the matter of } Sept 9th 1875
Road Viewers Report }

Now on this day was
read a second time the Report of the Viewers appointed
to view out & Report on a County Road commencing
at a point where the LaGrande and Coor Road crosses
the line between Section 14 and 15 T 3 S R 39 E.
thence on a northerly course to intersect the Summerville
and Shoemaker Point Road. which Report was accom-
panied by field notes and plat of Survey made

by Willis Skiff County Surveyor, and it appearing to the Court that the petitioners have proceeded, according to law, by posting notices more than 30. day prior to the holding of the Court to which said petition was presented, and that said petition was signed by more than twelve resident householders in the vicinity of said proposed Road, and the being no remonstrance filed against establishing said road, or no petition for damages filed

Field notes of the Survey of said Road, are as follows, commencing at a point marked R. placed with the Section Gov. Post on the Section line above named.

Thence North	17.50	chains to post marked A 1	
Thence "	55° W	2.00	chains to post marked A. 11.
"	" 20° "	3.50	" " " A. 111
"	South 68° E	16.50	" " " A. IV
"	North 45° E	2.00	" " " A. V
Thence South	80° E	4.00	" " " A. VI
"	East	3.50	" " " A. VII
"	South 55° East	3.75	" " " A. VIII
"	" 80° "	4.50	" " " A. IX
"	North 43° E	4.50	" " " A. X
"	East	6.75	" " " A. XI
"	North	137.50	" " " R. T. placed

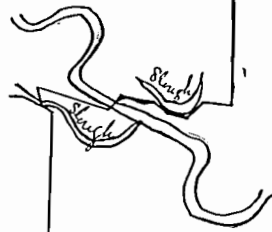
on the Summerville + Shoemaker Point Road, whole distance 3 miles and 27 chains

It is therefore Ordered that said Surveyed Road be and the same is hereby declared a public highway and that the same be opened and kept in repair as such. Following is the Plat of the Survey of said Road

Plat of Survey of proposed
County road from the
LaGrande and Lewis road
to the Summerville and
Shoemaker Point Road

Run on a variation of 210° East
Scale of distances 32 chains to the inch.

Summerville and
Shoemaker Point Road



LaGrande and Lewis Road