


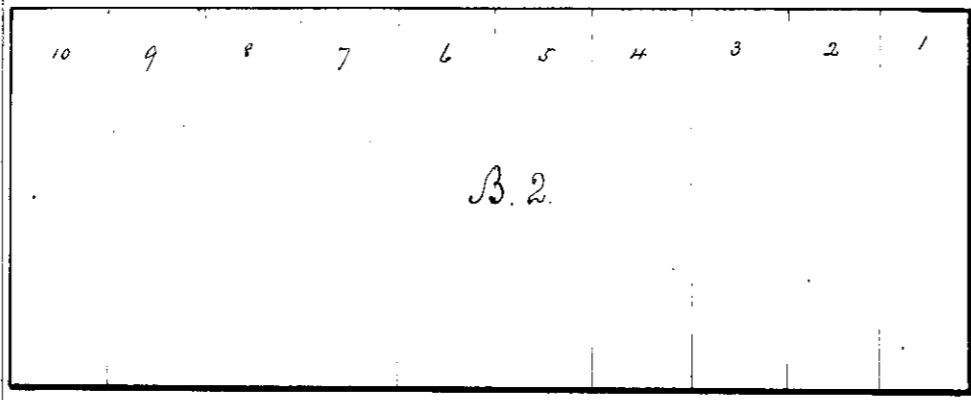
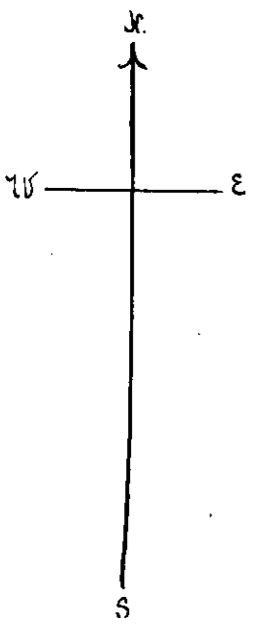
M^cCOMAS' ADDITION.

18900011

to

WEST UNION.



Center of the Section
is at the corner





Ave

Court

St.



Valley



Scale 50ft to One Inch

All lots are 25 x 100 ft. Streets are 60 feet wide and Alleys 12 ft.

Know all Men by these presents that we A. E. Eaton and Mary E. Eaton, husband and wife, being the owners of the land platted and described as 'McComas' Addition to West Union' a plat of which is hereto annexed do hereby dedicate all parts and parcels of said lands marked and designated on the plat as Streets and Alleys to the public use and benefit forever.

In witness whereof, we have hereunto set our hands and seals this June 25th 1890.

Done in presence of:

A. J. Brackett - Mamic Long

A. E. Eaton *[Signature]*
Mary E. Eaton *[Signature]*

State of Oregon

Union County

Be it known that on this 19th day of June 1890 personally came before me a Notary Public in and for said County and State A. E. Eaton and Mary E. Eaton husband and wife and acknowledged to me that they executed the foregoing dedication of Streets and Alleys and the plat hereto annexed freely and voluntarily for the uses and purposes therein set out.

In witness whereof I have hereunto set my hand and official seal the day and year last above written

A. J. Brackett
Notary Public for Oregon.

Recorded June 28th 1890. 5th P.M.
A. J. Neill, Co-Clerk
By O. F. Bell, Deputy

Filed for record in Book C, Records of Deeds page 252
this 28 day of February 1891.
John L. Gilbert, Recorder.
By P. S. Bell, Deputy