

18810002

Section  
Common  
to sections number  
14, 15, 22 and 23, in  
T. 6 S. R. 39 E. 1st.  
Magnetic Variation 16° 50' E.

N. 74° 20' E. 15.92 Chains

Blod January 25<sup>th</sup>  
1882  
Walter Smith  
County Clerk  
J. C. & E. G. Carter  
Deputy



of the  
**TOWN SITE**  
OF  
**NORTH POWDER.**

Situate  
on  
Sections No. 22 and 23 in Township No. 6 South  
of Range No. 39 East  
in  
**UNION COUNTY**  
State of  
Oregon.

Surveyed and Platted at request of  
James G. Welch Esqr.  
by  
C. W. Foster Sur.  
August 17<sup>th</sup> 1881  
Scale 200 Feet to 1 Inch.

OLD - Apparently  
Withdrawn - Not Same  
as Book 11 Plate 2, 17  
The Union ATC  
P. E. & J. P. K.

Union County, Oregon  
Blod January 25<sup>th</sup> 1882  
Walter Smith  
County Clerk  
J. C. & E. G. Carter  
Deputy



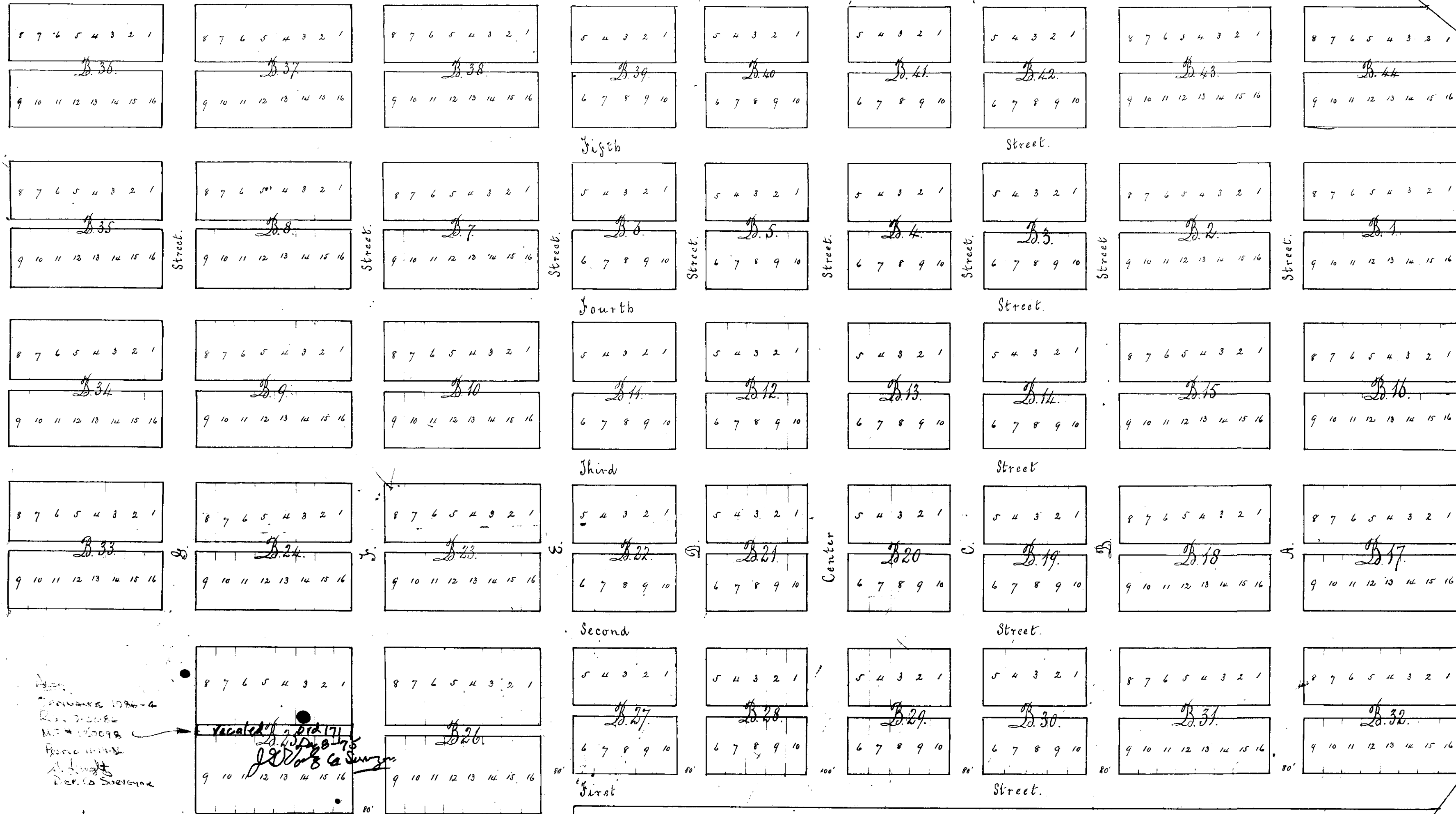
1881  
Walter Smith  
County Clerk  
J. C. & E. G. Carter  
Deputy

NORTH POWDER.

Being part of Section 22, Township 6, South, Range 39, East, W. M.

Scale 200 ft = 1 inch.

18850001



The Streets and Alleys as indicated on the accompanying Plat are hereby dedicated to Public use. Witness our hands and seals this 16th day of September 1885.

Witness, C. J. Smith, P. V. Reese,  
 B. Verable, R. A. Hughes  
 C. H. Prescott, Justice  
 James A. Welch,  
 Sarah A. Welch.

Notary of Oregon  
 County of Multnomah } This certifies that on this 16th day of Sept. 1885 before me personally came  
 C. H. Prescott, who is to me personally known to be the identical person who made and signed the  
 foregoing Plat of North Powder, Union County, in the State of Oregon, and acknowledged to me  
 that he had made the same as and for a Plat of said North Powder.  
 Witness my hand and seal this 16th day of September 1885.  
 Theodore Hygiant,  
 Notary Public

State of Oregon  
 County of Union } This certifies that on this 28 day of September A.D. 1885 before me personally came  
 James A. Welch and Sarah A. Welch his wife who are to me personally known to be the identical persons  
 who made and signed the foregoing Plat of North Powder, Union County, in the State of Oregon,  
 and acknowledged to me that they had made the same as and for a Plat of said North Powder.  
 Witness my hand and seal this 28 day of Sept. 1885.  
 R. A. Hughes  
 Notary Public.

Filed Oct 1st 1885  
 B. J. Wilson, County Clerk.

Transferred from Book I Record of deeds  
 this 8th day of 1885  
 John J. Elliott  
 County Clerk

RECORDED  
 1885-4  
 100018  
 DEPT. OF STATE

receded  
 1885-4  
 100018  
 DEPT. OF STATE




**ENGINEER'S CERTIFICATE:**


This map was compiled by myself, John R. Gray, from data contained in the records in the UNION COUNTY Courthouse in LA GRANDE, OREGON, and maps of the OREGON STATE HIGHWAY DEPARTMENT.

SCALE: 1" = 200'

DATE: 1-3-53.



**CITY OF NORTH POWDER  
UNION COUNTY, OREGON**



City Limits Follows North Bank of River

1980001

Section  
To be examined  
to Sections 22 and 23 in  
Township No. 39 East  
Range No. 39 East  
and Township 40-502.

FILED  
AT THE  
REGISTRY  
OFFICE  
JUN 27 1885

# TOWN OF NORTH POWDER.

Sections 22, 23 and 24 in Township No. 39 South  
of Range No. 39 East

UNION COUNTY  
State of Oregon.

Surveyed and Platted at request of  
James G. Welch Esqr.

by  
C. D. Applegate Sur.  
August 11th 1881  
Scale 200 Feet to 1 Inch.

Chas. Applegate  
Witness  
at North Powder, O.  
11th August 1881

N. 74° E. 20. E. 15.02 Chains



Filed January 25<sup>th</sup>  
1882  
Willis Skiff  
County Clerk  
By Ed E. Gates  
Deputy

Union County } ss.  
State of Oregon }  
Personally appeared James Welch personally known to me to be the person  
who laid out the above Town of North Powder and acknowledged to me  
that he laid out the same in accordance with the above Plat and dedicated  
the streets and alleys therein marked for the benefit of the Public.  
Witness my hand and official seal this  
1<sup>st</sup> day of September A.D. 1881  
Willis Skiff  
County Clerk  
By Ed E. Gates Deputy