

THIRD ADDITION UNION CEMETERY

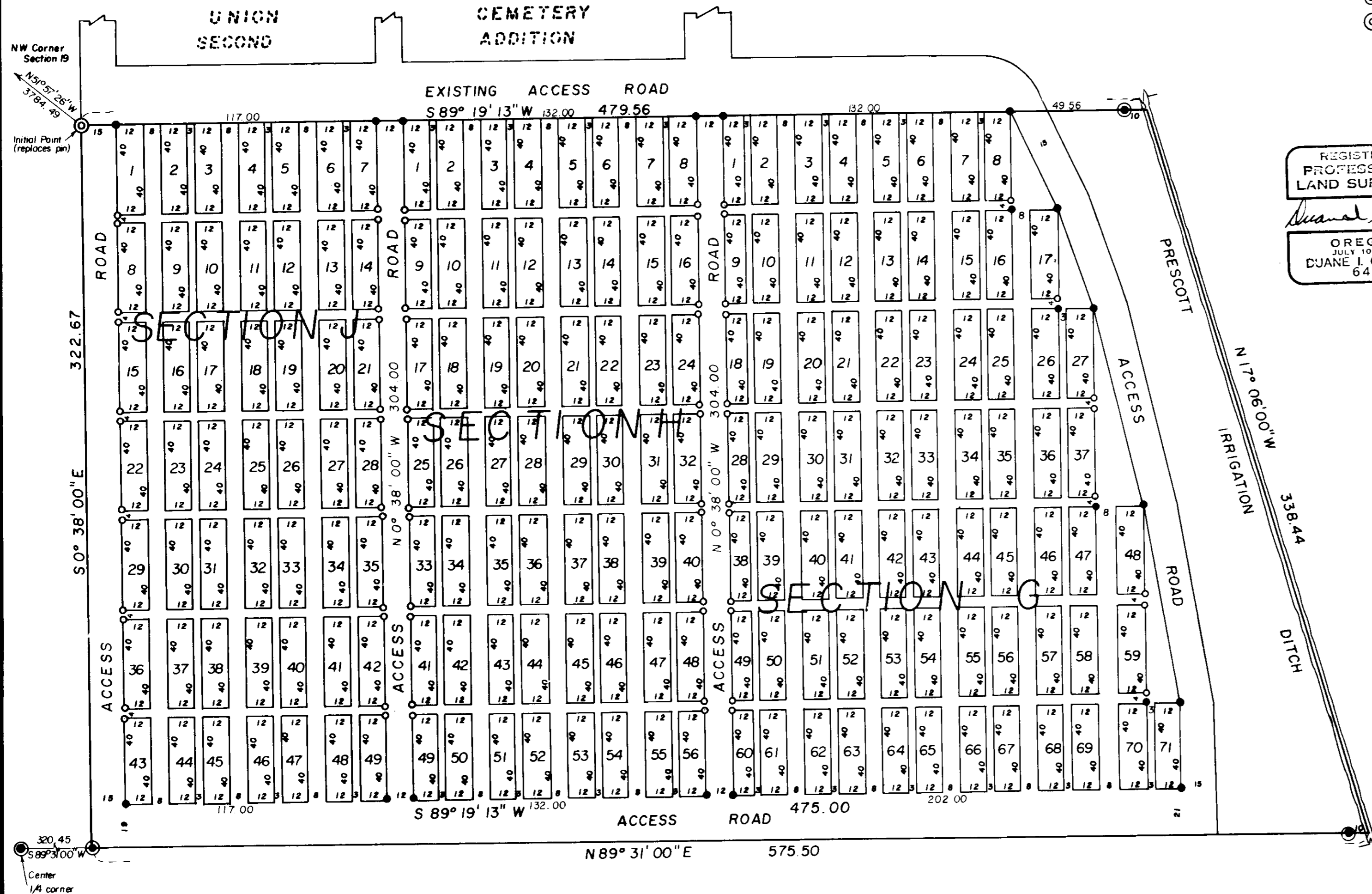
UNION, OREGON



BASIS OF BEARINGS
solar observation
Scale: 1"=40'

LEGEND

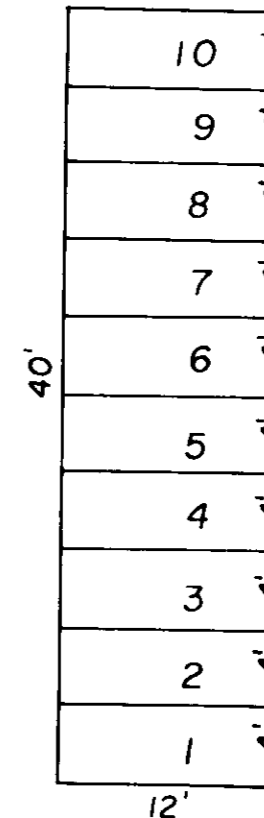
- SET 1/2" x 24" IRON PIN
- SET 5/8" x 30" IRON PIN
- ⊙ FD. MONUMENT OF RECORD
- ⊙ SET 2 1/2" x 36" GALVANIZED STEEL PIPE WITH BRASS CAP MARKED "UNION CEMETERY THIRD ADDITION INITIAL POINT"



REGISTERED
PROFESSIONAL
LAND SURVEYOR

Duane J. Griffith

OREGON
JULY 10, 1864
DUANE J. GRIFFITH
644



TYPICAL BLOCK
SCALE 1"=10'

I do hereby certify that this is a true and exact copy of the original plat of THIRD ADDITION UNION CEMETERY as filed in this office.

Shirley L. Foster
Union County Clerk

I do hereby certify that this is a true and exact copy of the original plat of THIRD ADDITION UNION CEMETERY as surveyed, subdivided and platted.

Duane J. Griffith
Surveyor P.L.S. 644

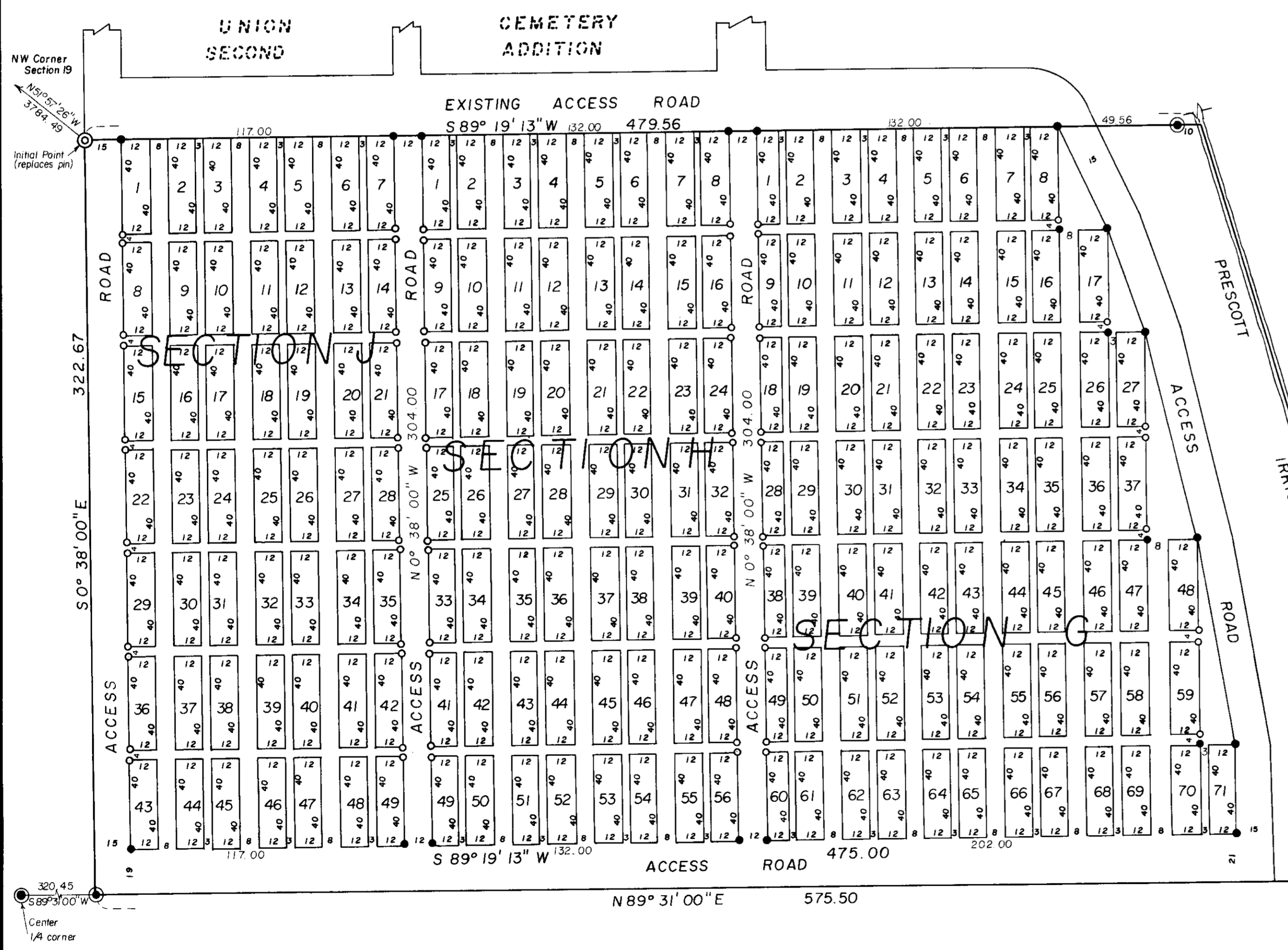
THIRD ADDITION UNION CEMETERY

UNION, OREGON

BASIS OF BEARINGS
solar observation
Scale: 1"=40'

LEGEND

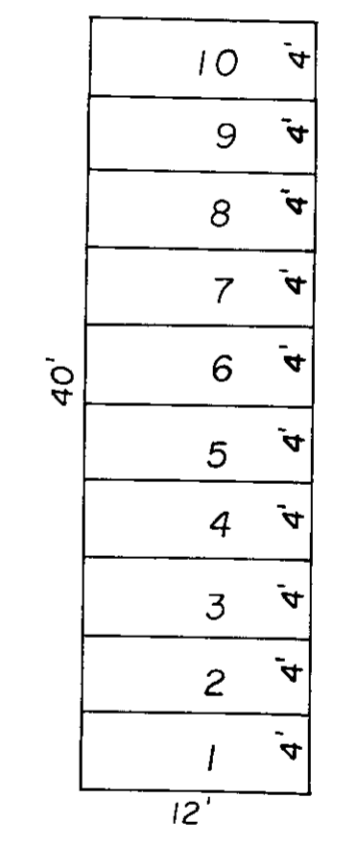
- SET 1/2" x 24" IRON PIN
- SET 5/8" x 30" IRON PIN
- ⊙ FD. MONUMENT OF RECORD
- ⊙ SET 2 1/2" x 36" GALVANIZED STEEL PIPE WITH BRASS CAP MARKED "UNION CEMETERY THIRD ADDITION INITIAL POINT"



REGISTERED
PROFESSIONAL
LAND SURVEYOR

Duane I. Griffith

OREGON
JULY 10, 1964
DUANE I. GRIFFITH
644



TYPICAL BLOCK
SCALE 1"=10'

STATE OF OREGON } ss
County of Union }

I certify that the within instrument of writing was received for record on the 8 day of October, 1973 at 10:15 o'clock A.M., and recorded on page in book Record of Plats of said County.

SHIRLEY L. FOLY County Clerk,
Charlotte McLaughlin Deputy.

UNION CEMETERY THIRD ADDITION UNION, OREGON

DEDICATION

Know all men by these presents that the Union Cemetery Maintenance District, owner of the property hereon shown and as more particularly described in the Surveyors Certificate, has caused said land to be subdivided into Sections, Lots, Streets and Alleys as shown on the annexed plat, which shall hereafter be known as the Third Addition of Union Cemetery and the streets and alleys are hereby dedicated to the public for public use forever.

In witness whereof we have hereunto set our hands and seal this 7 day of July, 1973.

Leonard Huffman
LG Tex Knight

Be it remembered that on this 7 day of July, 1973 personally appeared before me Leonard Huffman, chairman, and LG Tex Knight, secretary, of the Union Cemetery Maintenance District who are known to me to be the identical persons described in and who executed the above instrument and who acknowledged to me that they executed the same freely and voluntarily as such officers on behalf of the said Maintenance District.

In witness whereof I have hereunto set my hand and affixed my official notary seal this 9 day of July, 1973.

David G. Wyld
Notary public for Oregon My Commission expires April 24, 1975



SURVEYOR'S CERTIFICATE

I, Duane I. Griffith, Surveyor, being duly sworn, depose, and say that I have surveyed, subdivided, and platted the Third Addition to the Union Cemetery situated in the NE 1/4 of Section 19, T 4 S, R 40 E, W.M. more particularly described as follows:

Beginning at a 2-1/2" x 36" iron pipe, with brass cap marked "UNION CEMETERY THIRD ADDITION + INITIAL POINT"; said pipe being S 51° 57' 26" E, 3784.49 ft. from the N.W. corner of said Section 19;


- Thence S 0° 38' 00" E, 322.67 ft.
- Thence N 89° 31' 00" E, 575.50 ft.
- Thence N 17° 06' 00" W, 338.44 ft.
- Thence S 89° 19' 13" W, 479.56 ft. to the point of beginning, said parcel containing 3.92 acres;

and that I made such survey and plat by order of and under direction of the owner thereof; that the size of all lots and the width of all streets and alleys are as shown on the annexed plat; and that all block and boundary corners are marked with iron pins as shown on the annexed plat in accordance with O.R.S. 92:060.

BAGETT-GRIFFITH-FERGUSON *Leonard Huffman*
DUANE I. GRIFFITH, partner

Subscribed and Sworn to before me this 8th day of June, 1973.

David G. Wyld
Notary public for Oregon My Commission expires April 30, 1976



APPROVALS

CITY OF UNION PLANNING COMMISSION

Approved this 6 day of August, 1973.

O.C. Young

UNION COUNTY COURT

Approved this 12th day of September, 1973.

Robert A. ... *Harold Schuster*
Russell Elmer

UNION COUNTY ASSESSOR

I hereby certify that pursuant to O.R.S. 92:095, all ad valorem taxes and all special assessments, fees and other charges required by law to be placed on the _____ tax roll which became a lien on this subdivision or will become a lien during this calendar year but not yet certified to the tax collector for collection have been paid to me.

Date 8/7/73 *R.M. Hartsock*
Assessor

By _____

UNION COUNTY SHERIFF

I hereby certify that all ad valorem taxes and all special assessments, fees and other charges required by law to be placed upon the tax roll which have become a lien upon this subdivision and that now are due and payable have been paid.

Date _____ WILLIAM F. MOORE, SHERIFF
Sheriff

By *William F. Moore*

UNION COUNTY SURVEYOR

Examined and recommended for approval by the Union County Court this 12 day of Sept., 1973.

James D. ...