

CERTIFIED RECORD OF LAND CORNER MONUMENTATION

Index File No. A-5

History of original corner establishment:

Originally established by Jacob C. Cooper, 1881, and subsequently restored by J. Buissman, PLS1097 in 1979 as follows:

Found 36 Pine, scribed, N10°W 10 lks, not S10°E

GLO notes.

Set 2 1/2"x30" Iron Pipe with brass cap, marked new BT's:

11.7" Pine S89°E 108.8 ft.

14.3" Pine S7°E 213.5 ft.

14.5" Pine S32°W 269.6 ft.

T2N R38E

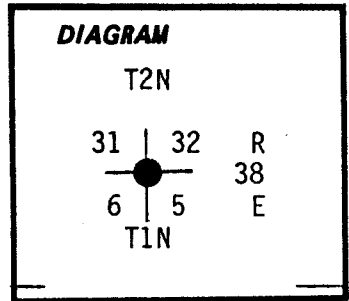
31 | 32

6 | 5

T1N R38E

1979

PLS1097



Description of corner evidence found:

Found 2 1/2" Iron Pipe, with brass cap attached, marked as described above, from which:

An orig. BT, a 30" Ponderosa Pine, with scribing R38E S31 visible, bears N10°W 6.6 ft.

And BT's marked by Buissman:

A 12" Pine, scribing "T1N R38E S5 BT" and brass washer visible bears N89°E 108.8 ft.,

A 14" Pine, scribing "T1N R38E S5 BT" and brass washer visible, bears S7°E 213.5 ft.,

A 13" Pine, scribing T1N R38E S6 BT" and brass washer visible, bears S32°W 170.6 ft.

Compass Declination: 19 1/2° East

Description of monument and accessories | established to perpetuate the original location of this corner:

None

I hereby certify this corner monument was established as herein described on August 5, 1980.

Witnesses: Tom Isaacson
Loren Huntsman

REGISTERED
PROFESSIONAL
LAND SURVEYOR

Gary L. Langlitz
OREGON
JULY 22, 1977
GARY L. LANGLITZ
1099

Office of..... County Surveyor..... County of..... Union.....
State of..... Oregon, I hereby certify that the within instrument was filed in this office
for record on the..... day of....., 19.....
..... by.....
(COUNTY OFFICIAL) (DEPUTY)

Form R6-7100-57 (9/71)

UNION COUNTY SURVEYOR

Date Received _____
★ GPO-798-276

Date Filed _____

By _____

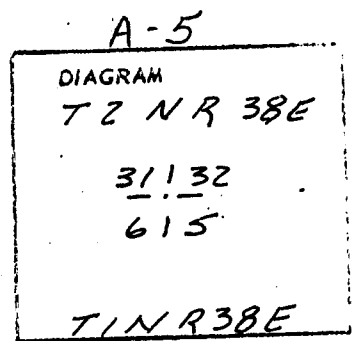
File No. 4-84 R

CERTIFIED RECORD OF LAND CORNER MONUMENTATION

History of original corner establishment:

Corner established by Jacob C. Cooper under Contract No. 397 dated July 14, 1881, pages 406 and 407 of the Government Field Notes.

80.00 chains set post 4' long, 4" square, 2' in the ground marked T 2N S 32 on NE face, R 38E S 5 on SE face, T 1N S 6 on SW face, S 31 on NW face marked with five notches on E and 1 on W face.



From which:

- A pine 36" in diam. bears S 10° E 10 lks. marked T 1N R 38E S 32 BT.
- A fir 14" in diam. bears N 62° 11 lks. marked T 2 R 38E S 32 BT.
- A fir 15" in diam. bears N 76° W 40 lks. marked T 2N R 38E S 31 BT.

No record of subsequent remonumentation found in County Records.

Description of corner evidence found:

I found a pine 36" in diam. with scribing visible bearing N 10° W 10 lks. GLO notes call for a S 10° E bearing, but blaze facing N 10° W from corner.

UNION COUNTY SURVEYOR
Date Received _____
Date Filed _____
By _____
File No. <u>5-84 R</u>

Description of monument and accessories established to perpetuate the original location of this corner

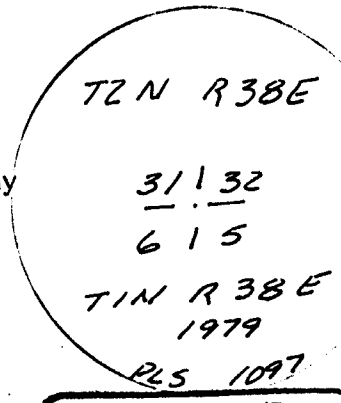
I set a 2½" x 30" iron pipe 18" in the ground and raised 2' mound of stone around pipe with a brass cap marked as shown.

From which I scribed BTs:

- A pine 11.7" in diam. bears S 89° E 108.8' scribed T 1N R 38E S 5 BT.
- A pine 14.3" in diam. bears S 07° E 213.5' scribed T 1N R 38E S 5 BT.
- A pine 14.5" in diam. bears S 32° W 269.6' scribed T 1N R 38E S 6 BT.

I nailed BT posters and attention signs to BTs.
I nailed brass washers marked PLS 1097 to BT blazes.
I set a steel post 5' South with an attention sign.
I painted blazes and red bands on all BTs.
I used a staff compass with 21° declination and a steel chain, measuring distances horizontally.
I set a poster on 10" in diam. fir N 70° E 600' West side of jeep trail on Finley Ridge.

This corner was set October 15, 1979. Witness by Patrick L. Murphy and Timothy W. Torgerson.



Office of _____ County Surveyor _____ County of _____ Union _____
State of _____ Oregon _____, I hereby certify that the within instrument was filed in this office for record on the _____ day of _____

(COUNTY OFFICIAL) by _____ (DEPUTY)

**REGISTERED
PROFESSIONAL
LAND SURVEYOR**

James H. Buisman

**OREGON
JULY 22, 1977
JAMES H. BUISMAN
1097**