

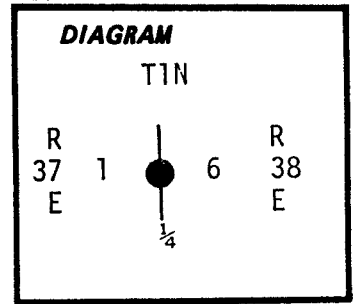
CERTIFIED RECORD OF LAND CORNER MONUMENTATION

Index File No. C-1

History of original corner establishment: Record of the original survey by Jacob C. Cooper, 1881 states:

Set post 3½ ft. long, 3" square, 18" in the ground on E side of mountain sloping E, 100 ft. above valley for ¼ secor marked ¼S on E and W faces, from which:

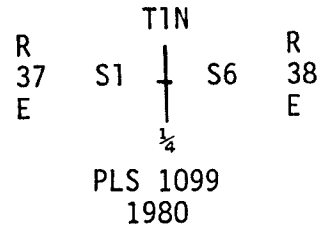
A Fir, 18" diam bears S75°E 18 lks. dist., marked ¼S BT.
No other trees in limits, erected mound of stone alongside.



Description of corner evidence found:

No trace could be found of the original corner.

Description of monument and accessories established to perpetuate the original location of this corner: Corner set from survey by single proportionate measurement. At the corner point, we set a 2"x30" galvanized iron pipe, 28" in the ground, with brass cap attached, marked:



From which we mark new BT's:

A 12" White Fir, scribed "¼ S1 BT" on a double blaze, bears N15°W 49.6 ft.,

A 14" Larch, scribed "¼ S6 BT" on a double blaze, bears S66°E 46.0 ft.

Attached brass washer, marked "LS 1099" to lower blaze of new BT's.

Placed steel fencepost 5 ft. N of monument with sign 54-9 attached.

Attached signs and painted BT's per Standard Specifications for Cadastral Survey, U.S.F.S. Region 6, October 1979.

I hereby certify that the above described corner and/or accessories was established on October 14, 1980.

Compass Declination: 18° East

Witness: John Curtiss



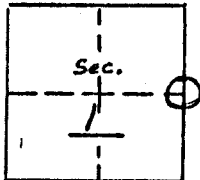
Office of.....County Surveyor..... County of..... Union
State of.....Oregon....., I hereby certify that the within instrument was filed in this office
for record on the..... day of....., 19.....
..... by
(COUNTY OFFICIAL) (DEPUTY)

UNION COUNTY SURVEYOR

Received _____
Date Filed _____
By _____
File No. 19-84 R

RECOVERY NOTES
BOISE CASCADE CORP.
PROPERTY CORNER INVESTIGATION

C-1
LOCATION



T. 1 N R. 38 E
Mer. WM State OR
Forest _____ Dist. _____
Compartment or Tract _____

LEGEND

- Corner searched-no evidence
- Corner or accessory found
- Corner marked by perm. mon.

DESCRIPTION OF FOUND CORNER

MATERIAL: _____ SIZE: _____
HEIGHT ABOVE GROUND: _____ CONDITION: _____
MARKINGS: _____

DESCRIPTION OF FOUND ACCESSORIES

*Searched for 1/4 cor. but found
no evidence*

Note: Indicate full investigative details on back of form and where
cruise tag placed in reference to corner.

PHOTO IDENTIFICATION

Symbol & date _____ Line or Roll _____ Exposure _____
How Identified _____ Where filed _____

RECOVERED BY: R. M. Gray
DATE: July 27, 1977 TITLE: Forester

UNION COUNTY
SURVEYOR

Date Received 1-4-88

Date Filed 1-7-88

By G. LANGLITZ, DEPUTY

File No. 27-88R