

CERTIFIED RECORD OF LAND CORNER MONUMENTATION

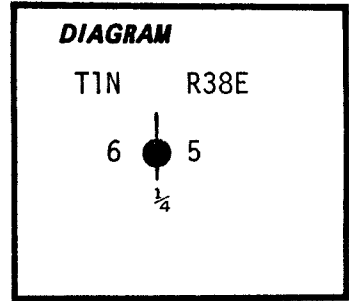
Index File No. C-5

History of original corner establishment: Original survey record by J. Kimbrell, 1891 states: Set post 3 ft. long, 3" square, 12" in the ground, could not set deeper on account of rock underneath, for ¼ sec cor marked ¼S on West face, from which:

A Pine 5" diam bears S43½°E 52 lks dist marked ¼ S BT.

A Pine 20" diam bears N6°W 75 lks dist marked ¼ S BT.

Raised mound of stone 1½' high, 4' wide at base around post.



Description of corner evidence found: Found remains of the original mound of stone, 1 ft. high and 4 ft. diam., the corner post is gone, from which the remains of the original bearing trees:

A hole containing rotten wood, and a loose piece of wood bearing fragmentary scribe marks, size and species indeterminate, bears N9°W 49.8 ft., and an orig., 5" Pine now 14" Ponderosa Pine, in good condition, no marks visible bears S41°E 34.3 ft.

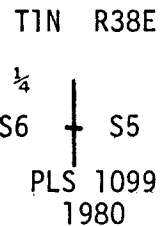
Description of monument and accessories | established to perpetuate the

original location of this corner: At the true corner point in this original mound of stone, we set a 2"x30" galvanized iron pipe, 12" in the ground to bedrock and rebuild this mound of stone, 4' diam and 1½' high, with brass cap attached, marked:

From which new BT's:

A 10" Douglas Fir, scribed "¼ S6 BT" on a double blaze bears N1°W 54.9 ft.,

An 18" Larch, scribed "¼ S5 BT" on a double blaze bears N51°E 52.3 ft.



Attached brass washer, marked "LS 1099" to lower blaze of new BT's.

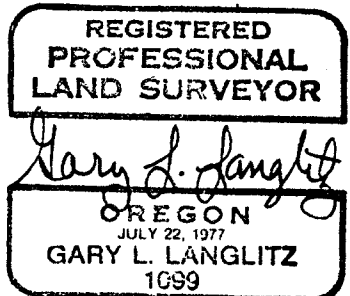
Placed steel fencepost approx. 5' North of monument with sign 54-4 attached.

Attached signs and painted BT's per Standard Specifications For Cadastral Survey U.S.F.S. Region 6, October 1979.

I hereby certify that the above described corner and/or accessories was established on July 6, 1980.

Compass Declination: 20° East

Witnesses: Tom Isaacson
Loren Huntsman
John Curtiss



Office of.....County Surveyor..... County of.....Union.....
State of.....Oregon....., I hereby certify that the within instrument was filed in this office
for record on the..... day of....., 19.....
..... by
(COUNTY OFFICIAL)

**UNION COUNTY
SURVEYOR**

(DEPUTY)

Received _____

Date Filed _____

By _____

File No. 22-84 R