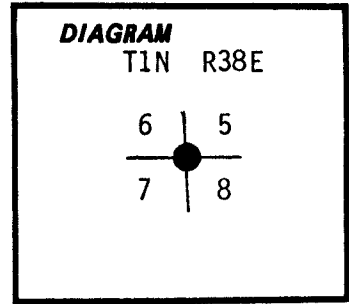


CERTIFIED RECORD OF LAND CORNER MONUMENTATION

Index File No. E-5

History of original corner establishment. Record of the original survey by J. Kimbrell, 1891 states: Set post 4 ft. long, 4 ins. square 24 ins. in the ground for cor. to secs. 5-6-7 and 8, marked T1N S5 on NE R38E S8 on SE, S7 on SW, and S6 on NW faces with 5 notches on S and 5 notches on E edges, from which:



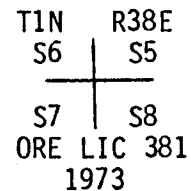
A Fir, 3 ins. diam., bears N10°W 11 lks. dist., marked T1N R38E S6 BT,
A Fir, 4 ins. diam. bears S28°W 10 lks. dist., marked T1N R38E S7 BT,
A Fir, 5 ins. diam. bears S34°E 17 lks. dist., marked T1N R38 E S8 BT
A Fir, 20 ins. diam bears N 38°E 39 lks. dist., marked T1N R38E S5 BT.
Subsequently restored by J. Voelz, LS 381, 1973:
Found Fir snag N38°E 39 lks. and rotten stump S34°E 17 lks., set brass cap,
New BT's: 15" Fir N30°W 64.2 ft., 11" Pine N33°E 87.7 ft., 16" Fir S55°W 155 ft.,
10" Pine S28°E 67.6 ft.

Description of corner evidence found:

Found 2 1/2" Iron Pipe, with brass cap attached, marked:

COR

From which the remains of the original NE and SE BT's:
A 20" D. Fir, down and rotted, scribing "T1N R38E S5 BT" visible, bears N42°E 25.7 ft., and a rotted Fir stump, with illegible scribe marks visible, bears S23°E 11.2 ft.,
And BT's marked by J. Voelz in 1973,
A 12" P. Pine bears N 33°E 84.9 ft., with scribing T1N R38E S5 BT" visible,
A 16" D. Fir, bears N30°W 63.4 ft., scribing "T1N R38E S6 BT" visible,
An 11" P. Pine bears S24° E 61.6 ft., scribing "T1N R38E S8 BT" visible,
A 20" D. Fir bears S5°W 150.3 ft.,
A 5/8" Iron Bolt with nut bears N80°E 1.3 ft.



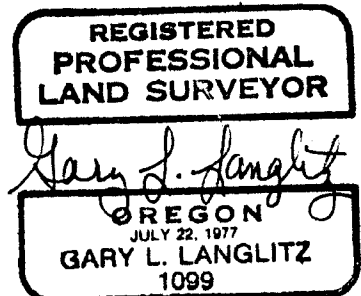
Description of monument and accessories established to perpetuate the original location of this corner:

None

Compass Declination: 20° East

I hereby certify this corner was visited and found as described hereon. July 5, 1980.

Witnesses: Tom Isaacson
Loren Huntsman
Gary Langlitz
John Curtiss



Office of..... County Surveyor County of..... Union
State of..... Oregon....., I hereby certify that the within instrument was filed in this office
for record on the..... day of....., 19.....
..... by
(COUNTY OFFICIAL) (DEPUTY)

UNION COUNTY SURVEYOR

Received _____
★ GPO 7-8-77

Date Filed _____

By _____

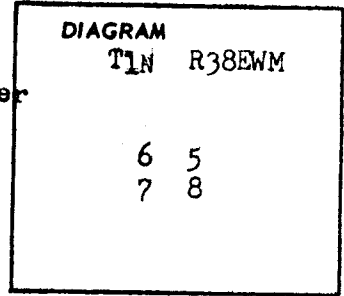
File No. 35-84 R

CERTIFIED RECORD OF LAND CORNER MONUMENTATION

E-5

History of original corner establishment:

This originally established by contract in 1891;
 The notes read; Set post 4 feet long 24" in ground for corner
 to Sections 5,6,7, and 8 From which;
 A fir 3" in diameter bears N10°W 11 lks distance marked
 T1N R38E S6BT;
 A fir 4" in diameter bears S28°W 10 lks dist marked
 T1N R38E S7BT;
 A fir 5" in diameter bears S34°E 17 lks dist marked
 T1N R38E S8BT;
 A fir 20" in diameter bears N38°E a dist of 39 lks marked
 T1N, R38E S5BT;



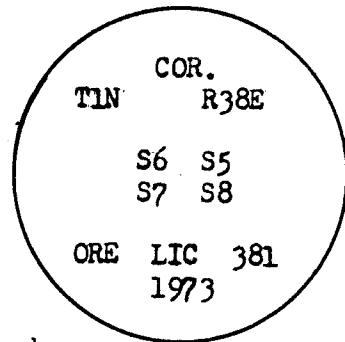
Description of corner evidence found:

A fir snag with full scribe was found N38°E 39 lks dist.
 A rotted stump with partial scribe found at S34°E 17 lks.

Description of monument and accessories established to perpetuate the original location of this corner

At the position of the corner I set a two inch galvanized pipe with brass cap on top and set two feet in ground. The pipe being 36" in length.

Cap marked



From the Corner the following bearing trees were set.
 A fir 15" in diam bears N30°W a dist of 64.2 ft.
 scribed T1N, R38E S6 BT

A pine 11" in diam bears N33°E a distance of 87.7 feet
 marked T1N R38E S5BT;

A fir 16" in diam bears S55°W a distance of 155 feet marked
 T1N, R38E S7BT;

A pine 10" in diameter bears S28°E a distance of 67.6 ft. marked
 T1N R38E S8BT;

USFS bearing tree signs were placed on each of the bearing trees and trees were
 painted with red over the scribe and (BT) painted on tree.

USFS "do not disturb" sign was placed on steel fence post next to the corner.
 (distance measured with slope of ground)

Office of... County... surveyor..... County of... Union.....
 State of... Oregon....., I hereby certify that the within instrument was filed in this office
 for record on the 3 day of July 1974

James G. Voelz
 (COUNTY OFFICIAL) by

**UNION COUNTY
 SURVEYOR**

Received _____

to Filed _____

By _____

File No. 36-84 R

REGISTERED
 PROFESSIONAL
 LAND SURVEYOR

James G. Voelz

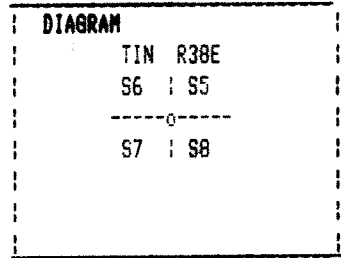
OREGON
 MAY 4, 1956
 JAMES G. VOELZ
 381

CERTIFIED RECORD OF LAND CORNER MONUMENTATION

History of original corner establishment:

E-5

The USGLO record of John W. Kimbrell, U.S. Deputy Surveyor, under contract No. 573, dated June 22, 1891, states:
Set out 4 ft. long, 4 ins. square, 24 ins. in the ground for corner to sections 5, 6, 7, and 8, from which:



- A fir, 3 ins. diameter, bears N.10°W., 11 lks.
- A fir, 4 ins. diameter, bears S.28°W., 10 lks.
- A fir, 5 ins. diameter, bears S.34°E., 17 lks.
- A fir, 20 ins. diameter, bears N.38°E., 39 lks.

Recentered by J. Voelz in 1973, recorded per File 36-84R from the original NE and SE bearing trees:

Set 2 1/2" iron pipe with Brass Cap stamped "COR TIN R38E S5 S6 S7 S8 Ore Lic 381 1973"

from which new bearing trees:

- A 15" Fir bears N.30°W., 64.2 ft., slope distance.
- A 11" Pine bears N.30°E., 87.7 ft., slope distance.
- A 16" Fir bears S.55°W., 125 ft., slope distance.
- A 10" Pine bears S.28°E., 67.6 ft., slope distance.

Description of corner evidence found:

A 2 1/2" iron pipe by Voelz in 1973, firmly set, projecting 8" above the ground with a 3" diameter brass cap stamped:

"COR"
TIN R38E
S6 | S5
S7 | S8
ORE LIC 381
"1973"

from which bearing trees by Voelz in 1973:

- A 14" P. pine bears N.31°E., 85.2 ft. with a healed blaze.
- A 20" D. fir bears N.30°W., 64.2 ft. with a healed blaze.
- A 13" P. pine bears S.24°E., 60.2 ft. with a healed blaze.
- A 24" D. fir bears S.6°30'W., 151.7 ft. with scribe marks "TINR38E57" visible in a partially healed face.
- A 5" P. iron bolt with nut bears N.80°E., 1.3 ft.
- A steel fence post projecting 36" above the ground with F.S. sign 54-4 attached next to monument.

Description of monument and accessories established to perpetuate the original location of this corner:

I set a 6" steel fence post with F.S. signs 54-2 and 54-9 East, 5.0 ft.

All bearing trees have a 6" red band painted around the tree and the blazed face painted red. U.S.F.S. sign 54-1, BEARING TREE, and sign 54-5, LAND SURVEYING MONUMENT, are nailed to all bearing trees. All new bearing trees have double blazed faces with a brass washer stamped "PLS 1941" nailed into the lower blaze. Bearings are taken to the center of the tree at the root crown, and distances are measured to the root crown at the side and center of the tree. Bearings and Distances were measured with a staff compass (Decl. 20°E) and steel tape. Witnessed by G. Panning, S. Westcott.

Office of _____ County of _____

State of _____, I hereby certify that the within instrument was filed in this office


for record on the _____ day of _____, 19 _____ at _____ O'clock _____ a., (signed)

_____ by _____
(COUNTY OFFICIAL) (DEPUTY)

I hereby certify that the above corner point was perpetuated as hereon

described on June 5, 1891.

| | |
|------------------------------|-------------------------|
| UNION COUNTY SURVEYOR | |
| Date Received | <u>11/14/91</u> |
| Date Filed | <u>1/22/92</u> |
| By | <u>Guyon T. Blankin</u> |
| File No. | <u>023-1992R</u> |



Kristian O. DeGroot

