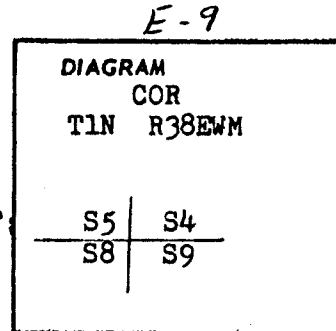


CERTIFIED RECORD OF LAND CORNER MONUMENTATION

History of original corner establishment:

The original survey by contract and dated Aug. 29, 1891
 The original notes read; Set post from which;
 A spruce 7" in diam bears N61°W 26 lks, marked T1N R38ES5BT;
 A tamarack, 18" in diam bears S62°W 25 lks, marked T1N R38ES8BT;
 A fir 14" in diam bears S23°E 23 lks, marked T1N R38ES9BT;
 A fir 6" in diam bears N81°E 23 lks marked T1N R38Es4BT;



Description of corner evidence found:

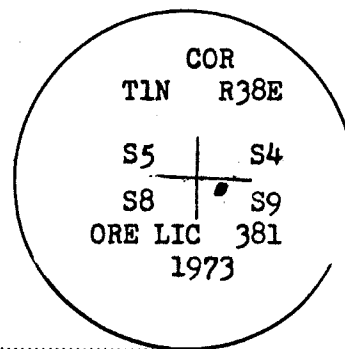
A tamarack snag bears S62°W 25 lks with scribe;
 A stump bears S23°E 23l lks with scribe;

UNION COUNTY SURVEYOR	
to Received	_____
to Filed	_____
By	_____
File No.	<u>38-84R</u>

Description of monument and accessories established to perpetuate the original location of this corner

At the position of the corner I set a 2" pipe 30" long with brass cap on top from which the following new bearing trees were placed.
 A Tamarack 5" in diam bears N9°W 28' marked T1N R38ES5BT;
 A Tamarack 5" in diam bears S31°W / 19.9 ft. marked T1N R38E S8BT;
 A Spruce 10" in diam bears N39°E 14.8 ft. marked T1N R38ES4BT;
 A Tamarack 6" in diam bears S71°E 23.8 ft.; marked T1N R38ES9BT;
 All measurements are to BT; scribe along surface of ground;
 USFS bearing tree signs wre placed on old and new bearing trees;

I stamped the disk.



Office of county surveyor County of **Union**
 State of **Oregon** I hereby certify that the within instrument was filed in this office
 for record on the 3 day of OCT 1973, at 5 o'clock P.M.
 _____ by _____
 (COUNTY OFFICIAL) (DEPUTY)

REGISTERED
**PROFESSIONAL
 LAND SURVEYOR**

J. G. Voelz
OREGON
 MAY 4, 1956
JAMES G. VOELZ
 381

CERTIFIED RECORD OF LAND CORNER MONUMENTATION

E-9

History of original corner establishment: The USGLO record of John W. Kimbrell, U.S. Deputy Surveyor, under contract No. 579, dated June 22, 1891 states:

Set post 4 ft. long, 4 ins. square, 24 ins. in the ground for cor. to sec. 4-5-8 and 9 marked "TIN S4 on NE, R38E S9 on SE, S8 on SW, and S5 on NW faces with 5 notches on the south and 5 notches on east edges.

from which

- A spruce, 7 ins. dia. bears N. 61°W., 26 lks. marked "TIN R38E S5 BT."
- A tamarack, 18 ins. dia. bears S. 62°W., 25 lks. marked "TIN R38E S8 BT"
- A fir, 14 ins. dia. bears S. 23°E., 23 lks. marked "TIN R38E S9 BT"
- A fir, 6 ins. dia. bears N. 81°E., 23 lks. marked "TIN R38E S4 BT"

Replaced by J. Voelz in 1973 from the original SE and SW bearing trees per File 38-84R.

Set a 2" x 30" iron pipe with brass cap stamped "COR TIN R38E S4/S5/S8/S9 ORE LIC 381 1973"

from which new bearing trees:

- A 5" tamarack bears N.9°W., 28.0 ft., slope distance.
- A 5" tamarack bears S.01°W., 19.9 ft., slope distance.
- A 10" spruce bears N.39°E., 14.8 ft., slope distance.
- A 6" tamarack bears S.71°E., 23.8 ft., slope distance.

Description of corner evidence found: A 2 1/2" iron pipe by Voelz in 1973, firmly set, projecting 9" above the ground with a 3" diameter brass cap stamped:

"COR"
TIN R38E
S5 | S4
S8 | S9
ORE LIC 381
" 1973 "

from which the original bearing trees:

A 20" larch snag bears S.82°20'W., 17.2 ft. with scribe marks "TIN R38E S8" visible on a partially healed face (Rec. S.62°W., 25 lks.)

A rotted 14" fir stump bears S.23°E., 16.7 ft. with a scribe mark visible on a badly rotted face.

and bearing trees by Voelz in 1973:

- A 5" fallen larch bears N.6°30'W., 38.5 ft. with scribe marks "TINR38ES5BT" visible. (Rec. N.9°W., 28.0 ft.)
- A 5" broken larch snag bears S.29°30'W., 20.3 ft. with a healed blaze. (Rec. S.31°W., 19.9 ft.)
- A 15" spruce bears N.39°E., 15.2 ft. with scribe marks visible on a partially healed face. (Rec. 14.8 ft.)
- A 10" larch bears S.73°15'E., 24.0 ft. with a healed blaze. (Rec. S.71°E., 23.8 ft.)

Description of monument and accessories established to perpetuate the original location of this corner:

new bearing trees:

- A 12" larch bears S.77°30'W., 53.3 ft. scribed "TINR38ES8BT"
- A 10" spruce bears N.26°W., 43.4 ft. scribed "TINR38ES5BT"

I set a 6" steel fence post with F.S. signs 54-2 and 54-9, West, 5.0 ft.

All bearing trees have a 6" red band painted around the tree and the blazed face painted red. U.S.F.S. sign 54-2, BEARING TREE, and sign 54-9, LAND SURVEYING MONUMENT, are nailed to all bearing trees. All new bearing trees have a brass washer stamped "PLS 1941" nailed into the lower blaze. Bearings are taken to the center of the tree at the root crown, and distances are measured to the root crown at the side and center of the tree. Bearings and Distances were measured with a staff compass (Decl. 20°E) and steel tape. (See also, Planning, S. Westcott.)

Office of _____ County of _____

State of _____, I hereby certify that the within instrument was filed in this office

for record on the _____ day of _____, 19____ at _____ O'clock _____ a., (signed)

_____ by _____
(COUNTY OFFICIAL) (DEPUTY)

I hereby certify that the above corner point was perpetuated as hereon

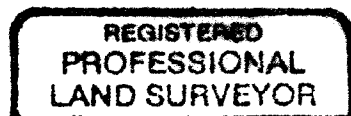
UNITED STATES
SURVEYOR

Date Received 11/14/92

Date Filed 1/22/92

By Gregory T. Black

File No. 026-1992R



Kristian O. DeGroot

