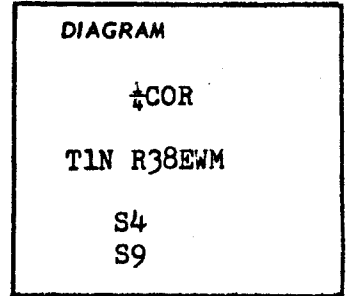


CERTIFIED RECORD OF LAND CORNER MONUMENTATION

E-11

History of original corner establishment:

The original survey dated Aug 29, 1891
The original notes read set post 3 ft. long marked $\frac{1}{4}$ S
from which;
A pine 14" in diam bears S59°W 30 lks marked $\frac{1}{4}$ SBT;
A pine 24" in diam bears N32 $\frac{1}{2}$ °E 66 lks marked $\frac{1}{4}$ SBT;



Description of corner evidence found:

A pine stump sith scribe bears N32 $\frac{1}{2}$ °E 66 lks.;

**UNION COUNTY
SURVEYOR**

Date Received _____

Date Filed _____

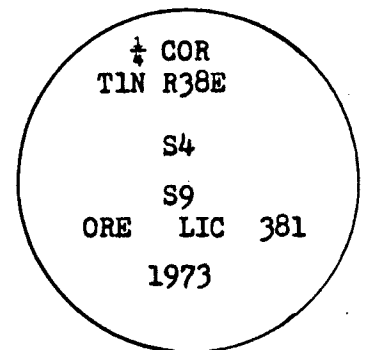
By _____

File No. 39-84 R

Description of monument and accessories I established to perpetuate the original location of this corner

At the position of the corner I set a 2" pipe 30" long with a brass cap on top at depth of approx. 18" From the position of the corner the following new bearing trees were set;
A tamarack 8" in diam bears N62°W a dist of 26.4 ft. marked $\frac{1}{4}$ SBT;
A pine 10" in diam bears S9°W a dist of 31.4 ft. marked $\frac{1}{4}$ SBT;
All measurements taken to BT scribe along surface of ground;
USFS Bearing trees signs were placed on old and new bearing trees.

I stamped the disk



Office of County Surveyor County of Union
State of Oregon, I hereby certify that the within instrument was filed in this office
for record on the 3 day of Oct., 1973, at 5 o'clock P.m., (signed)
J. G. Voelz by _____
(COUNTY OFFICIAL) (DEPUTY)

REGISTERED
PROFESSIONAL
LAND SURVEYOR

J. G. Voelz
OREGON
MAY 4, 1956
JAMES G. VOELZ
381

CERTIFIED RECORD OF LAND CORNER MONUMENTATION

History of original corner establishment:

Index: E-11

1/4 Secs. 4 & 9, T. 1 N., R. 38 E., W. M.

Original corner was set by Kimbrell in October 1891.

His notes read:

Set post 3 ft. long marked 1/4S from which;

A pine 14" in diam bears S59°W 30 lks marked 1/4SBT;

A pine 24" in diam bears N32°1/2 E 66 lks marked

1/4 SBT;

In 1973, PLS 381 remonumented this corner.

His filed record reads:

A pine stump with scribe bears N32°1/2 E 66 lks.;

At the position of the corner I set a 2" pipe 30"

long with a brass cap on top at depth of approx. 18"

from the position of the corner the following new bearing trees were set;

A tamarack 8" in diam bears N62°W a dist of 26.4 ft. marked 1/4 SBT;

A pine 10" in diam bears S9°W a dist of 31.4 ft. marked 1/4 SBT;

All measurements taken to BT scribe along surface of ground;

USFS bearing tree signs were placed on old and new bearing trees.

1	DIAGRAM	1
1		1
1	1/4 COR	1
1	T1N R38E	1
1	S4	1
1	S9	1
1	ORE LIC 381	1
1	1973	1

Description of corner evidence found:

Found the iron pipe as described with brass cap stamped as shown in the diagram. From this monument:

A pine stump bears N30°22'E, 43.6' with visible BT scribe.

A 10" dbh double Tamarack bears N63°05'E, 26.7' with healed double blaze.

A 13" dbh Ponderosa Pine bears S8°40'W, 32.0' with healed double blaze.

The Tamarack had a Forest Service BT sign attached. The Ponderosa

Pine had a Forest Service 54-5 sign attached.

Description of monument and accessories I established to perpetuate the original location of this corner:

The bearings were based on the surveyed bearing between this 1/4 corner and the section corner to the east as recorded by PLS 1097 in Union County survey 59-80. I set the following new witness trees:

A 17" dbh White Fir bears N61°19'W, 22.8' from the corner scribed

1/4 S4 BT in a single blaze. A 8" dbh Tamarack bears S54°28'E, 16.3'

scribed 1/4 S9 BT in a single blaze. An aluminum washer stamped RLS 852

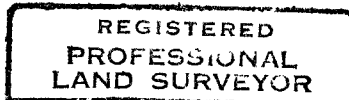
is nailed between the letters B and T on each new tree. Attached BT and LSM

LSM signs to all 4 trees. Painted 6" red bands around all four trees and

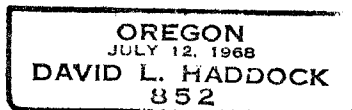
Painted the scribe blazes red. Set a steel fence post 5' east of the

monument.

This work was done July 7, 1992.



David L. Haddock



Office of _____ County of _____
State of _____, I hereby certify that the within instrument was filed
in this office for record on the _____ day of _____, 19____.

(COUNTY OFFICIAL)

(DEPUTY)

Form R6-7100-57 (9/71)

