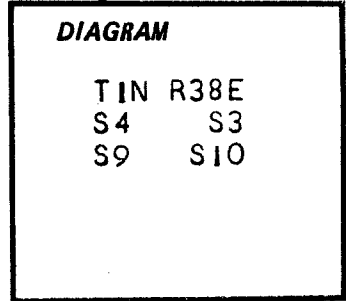


CERTIFIED RECORD OF LAND CORNER MONUMENTATION

E-13

History of original corner establishment:



CORNER BY KIMBRELL OCTOBER 1891

- 36" PINE N05W 23LKS. MKD. TIN R38E S4 BT
- 7" PINE N40E 55LKS. MKD. TIN R38E S3 BT
- 8" PINE S55E 60LKS. MKD. TIN R38E S10 BT
- 12" PINE S78W 54LKS. MKD. TIN R38E S9 BT

Description of corner evidence found:

RED STAKE IN GROUND

- 16" BLOW-DOWN FIR S78W 35.6' SCRIBING VISIBLE
- 18" PINE N40E 36.3' (growing tree)
- BLOW-DOWN STUMP S55E 36.6' SCRIBING NOT SEARCHED FOR
- BLOW-DOWN STUMP N05W 15.2' SCRIBING NOT SEARCHED FOR


Description of monument and accessories I established to perpetuate the original location of this corner:

SET 2"x30" IRON PIPE WITH A BRASS-CAP MARKED: TIN R38E
 S4 S3
 S9 S10
 1978
 RLS 346

- 14" PINE N66W 15.2' MKD. TIN R38E S4 BT
- 14" FIR S06W 19.8' MKD. TIN R38E S9 BT
- 12" PINE S51E 111.2' MKD. TIN R38E S10 BT

ALL BT'S HAVE A RED PAINTED STRIPE AND BEARING TREE TAGS. THE NEW BT'S HAVE A BRASS WASHER STAMPED RLS 346 NAILED TO THE LOWER BLAZE. THERE IS A 6' STEEL FENCE POST WITHIN 5' OF THE CORNER.

THERE IS A FENCE LINE NEAR THE CORNER AND APX. 25' FROM THE SE BT.



Office of..... COUNTY SURVEYOR..... County of..... UNION.....
 State of..... OREGON....., I hereby certify that the within instrument was filed in this office
 for record on the..... day of....., 19.....
 by
 (COUNTY OFFICIAL) (DEPUTY)

UNION COUNTY SURVEYOR	
Date Received	9/27/80
Date Filed	
By	
File No.	40-84R

CERTIFIED RECORD OF LAND CORNER MONUMENTATION

History of original corner establishment:

Index: E-13

Cor. Secs. 3, 4, 9 and 10, T.1N., R.38E., W.M.
Original corner was set by Kimbrell in October 1891.

1	DIAGRAM	1
1		1
1	T1N R38E	1
1	S4 S3	1
1	S9 S10	1
1	1978	1
1	RLS 346	1
1		1
1		1
1		1

His notes record:

Set post 3 ft. long from which:

36" pine N05W, 23 lks. Mkd. T1N R38E S4 BT; 7" pine

N40E 55 lks. Mkd. T1N R38E S3 BT; 8" pine S55E

60 lks. Mkd. T1N R38E S10 BT; 12" pine S78W 64 lks.

Mkd. T1N R38E S9 BT.

In 1978, PLS 346 remonumented this corner. His filed record reads:

16" blow-down fir S78W 35.6' scribing visible;

18" Pine N40E 36.3' (growing tree)

Blow-down stump S55E 36.6' Scribing not searched for

Blow-down stump N05W 15.2' Scribing not searched for

Set 2"x30" iron pipe with a brass-cap marked:(see diagram)

14" Pine N66W 15.2' Mkd. T1N R38E S4 BT; 14" Fir S06W, 19.8'

Mkd. T1N R38E S9 BT; 12" Pine S51E 111.2' MKd. T1N R38E S10 BT.

All BT's have a red painted stripe and bearing tree tags. The new BT's have a brass washer stamped RLS 346 nailed to the lower blaze. There is a 6' steel fence post within 5' of the corner. There is a fence line near the corner and apx. 25' from the SE BT.

Description of corner evidence found:

Found the iron pipe as described with brass cap stamped as shown in the diagram. From this monument:

A 23" dbh Ponderosa Pine bears N32°31'E, 33.9' with upper blaze chopped out showing scribing and lower blaze healed; a 18" dbh Douglas Fir bears S4°20'E, 19.7' with healed double blaze; All other BT's described by RLS 346 were dead and down and still evident. A steel fence post with LSM and property boundary signs is located 4.3' easterly of the monument.

Description of monument and accessories I established to perpetuate the original location of this corner:

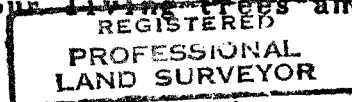
The bearings were based on the surveyed bearing between this section corner and the 1/4 corner to the west as recorded by PLS 1097 in Union County survey 59-80. I set the following new witness trees:

A 9" dbh Ponderosa Pine bears N40°02'W, 5.8' scribed T1N R38E S4 BT;

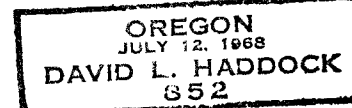
A 8" dbh Ponderosa Pine bears S25°39'E, 26.6' scribed T1N R38E S10 BT.

An aluminum washer stamped RLS 852 is nailed between the letters B and T on each new tree. All four living trees have LSM and BT signs attached. Painted 6" red bands around all four living trees and painted the scribe blazes red.

This work was done July 7, 1992.



David L. Haddock



Office of _____ County of _____
State of _____, I hereby certify that the within instrument was filed
in this office for record on the _____ day of _____, 19____.
_____ by _____
(COUNTY OFFICIAL) (DEPUTY)

Date Received	<u>8/12/92</u>
Date Filed	<u>8/25/92</u>
By	<u>Wynne T. Black</u>
File No.	<u>053-1992C</u>