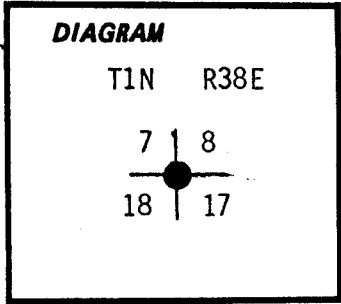


CERTIFIED RECORD OF LAND CORNER MONUMENTATION

Index File No. J-5

History of original corner establishment: Original survey by Kimbrell, 1891: Set post 4 ft. long, 4 ins. square, 24 ins. in ground for cor to sec cor 7,8,17 & 18 marked: T1N S8 on NE, R38E S17 on SE, S18 on SW and S7 on NW faces with 4 notches on S and 5 notches on E edges, from which



- A Tamarack, 3 ins. diam. bears S22 1/2° W 61 lks. dist. marked T1N R38E S18 BT
- A Tamarack, 4 ins. diam. bears S40°E 23 lks. dist. marked T1N R38E S17 BT
- A Fir, 12 ins. diam. bears N 1 1/2°E 175 lks. dist. marked T1N R38E S8 BT
- A Fir, 12 ins. diam. bears N36°W 175 lks. dist. marked T1N R38E S7 BT

Restored by J. Voelz, PLS 381, 1973:

Found 18" Tamarack S22 1/2°W 61 lks, 18" Tamarack S40°E 23 lks, set brass cap Rescribe Larch S40°E 14.6 ft.

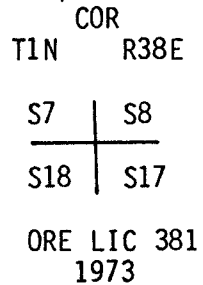
New BT's: 16" Larch N38°W 51.0 ft., 10" Larch N44°E 43 ft.

Description of corner evidence found:

Found: 2" I. Pipe, firmly set extending 8" above ground, with brass cap attached, marked:

From which:

- OBT, a 20" Tamarack, broken, scribing "INR" visible on previously opened blaze bears S26°W 39.2 ft.
- OBT, a 22" Tamarack, rescribed by Voelz bears S46°E 14.6 ft.
- 11" Tamarack bears N44°E 43 ft.
- 15" Tamarack with scribing "T1N R38E S7 BT" visible on double blaze bears N40°W 51.0 ft.



Description of monument and accessories established to perpetuate the original location of this corner:

New Bearing Tree:

A 10" Spruce, scribed "T1N R38E S18 BT" on a double blaze bears S48°W 14.3 ft. Attached brass washer marked "LS1099" to lower blaze of new BT.

Placed steelpost 5 ft. north of corner with signs 54-2 and 54-4 attached

BT's signed and painted per Standard Specifications for Cadastral Survey, U.S.F.S. Region 6, Oct. 1979

I hereby certify that the above corner accessory was established as herein described on August 6, 1980

Witnesses: Gary Langlitz
Tom Isaacson
Loren Huntsman

Compass Declination: 20°East



Office of..... County Surveyor..... County of..... Union.....
State of..... Oregon....., I hereby certify that the within instrument was filed in this office
for record on the..... day of....., 19.....
..... by.....
(COUNTY OFFICIAL) (DEPUTY)

UNION COUNTY SURVEYOR

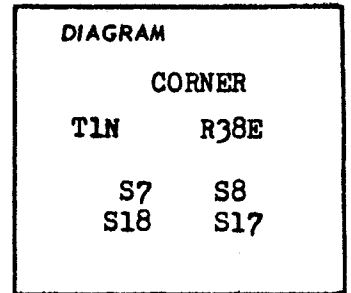
Date Received _____
Date Filed _____
By _____
File No. 59-84 R

CERTIFIED RECORD OF LAND CORNER MONUMENTATION

History of original corner establishment:

The original survey by contract dated 1891;
 The original notes read;
 Set a post from which;
 A tamarack 3" in diam bears S22½°W a dist. of 61 lks
 marked T1N R38E S18BT;
 A tamarack 4" in diam bears S40°E 23 lks marked T1N R38E S17BT;
 A fir 12" in diam bears N1½°E a dist. of 175 lks. marked
 T1N R38E S8BT;
 Aifr 12" in diam bears N36°W a dist. of 175 lks marked
 T1N R38E S7BT;

J-5



Description of corner evidence found:

A tamarack 18" in diam was found at S22½°W at 61 lks with scribe;
 A tamarack was found at S40°E at 23 lks. The tree is now 18" in diam and
 growth is completely over the scribe;

UNION COUNTY SURVEYOR	
Date Received	_____
Date Filed	_____
By	_____
File No.	<u>60-84R</u>

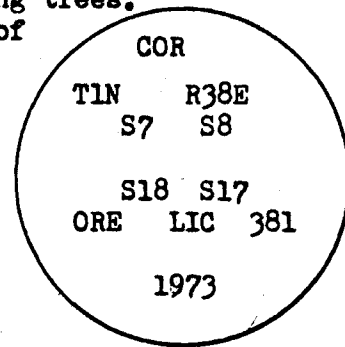
Description of monument and accessories established to perpetuate the original location of this corner

At the position of the corner I set a 2" pipe with a brass cap on top to a depth of approx. two feet;
 From the position of the corner I set the following new bearing trees.

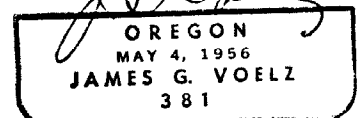
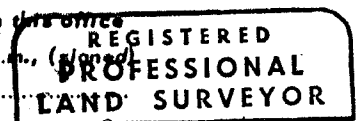
A tamarack 16" in diam bears N38°W a distance of 51.0 ft. marked T1N R38E S7BT;
 A tamarack 10" in diam bears N44°E a dist. of 43' marked T1N R38E S8BT;
 The Tamarack at S40°E was again scribed T1N R38E S17 BT and distance to the BT is now 14.6 ft.;

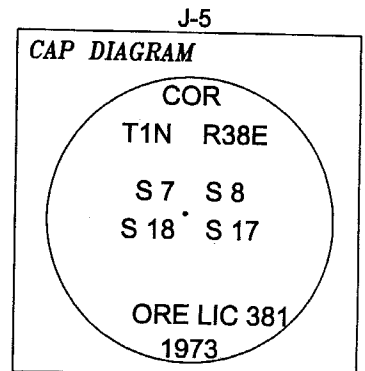
The tamarack at S22½° W was not touched as scribe is visible.
 USFS bearing tree signs were placed on old and new bearing trees.
 The distance to bearing trees is measured along surface of ground to BT scribe;

I stamped the disk



Office of County Surveyor County of Union
 State of Oregon, I hereby certify that the within instrument was filed in this office
 for record on the 30 day of Oct, 19 73 at 11 o'clock PM.
 _____ by _____
 (COUNTY OFFICIAL) (DEPUTY)



**History of original corner establishment:****Jacob C. Kimbrell, 1891, Contract 397**

Set: post 4 feet long 4 ins. square 24 ins. in the ground, from which:

A fir 12 ins. dia. bears N 1 ½° E 175 lks. (115.5 ft.) dist. marked T1N R38E S8 BT

A "tamrack" 4 ins. dia. bears S 40° E 23 lks. (15.2) dist. marked T1N R38E S17 BT

A "tamrack" 3 ins. dia. bears S 22 ½° W 61 lks. (40.3 ft.) dist. marked T1N R38E S18 BT

A fir 12 ins. dia. bears N 36° W 175 lks. (115.5 ft.) dist. marked T1N R38 E S7 BT

James G. Voelz, PLS 381, 1973

Found:

A tamarack was found at S 40° E at 23 lks. (15.2) The tree is now 18" in diam. and growth is completely over the scribe

A tamarack 18" in diam. was found at S 22 ½° W at 61 lks. (40.3 ft.) with scribe *Set:* a 2" pipe with a brass cap to a depth of approx. two feet, from which:

A tamarack 10" in diam. bears N 44° E a dist. of 43 feet marked T1N R38E S8 BT

The tamarack at S 40 E was again scribed T1N R38E S17 BT and distance to the BT is now 14.6 feet.

The tamarack at S 22 ½° W was not touched as scribe is visible.

A tamarack 16" in diam. bears N 38° W a distance of 51.0 feet marked T1N R38E S7 BT

The distance to bearing trees is measured along surface of ground to BT scribe.

Gary Langlitz, PLS 1099, 1980, CS 97-80

Found: 2" Iron Pipe, firmly set extending 8" above ground with brass cap, from which:

An 11" tamarack bears N 44° E 43 feet

OBT, a 22" tamarack, rescribed by Voelz bears S 46° E 14.6 feet.

OBT, a 20" tamarack, broken scribing "INR" visible on previously opened blaze bears S 26° W 39.2 feet

A 15" tamarack with scribing "T1N R38E S7 BT" visible on double blaze bears N 40° W 51.0 feet.

Set:

A 10" spruce, scribed "T1N R38E S18 BT" on a double blaze bears S 48° W 14.3 feet

Attached brass washer marked "LS1099" to lower blaze of new BT.

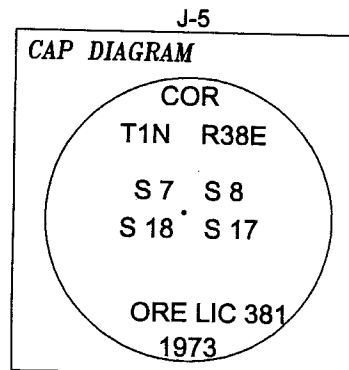
(Continued on Page 2)



Land Surveying & Boundary Consulting

P.O. Box 19,
Mill City, OR 97360
(503) 897-2722

**CERTIFIED RECORD OF LAND
CORNER MONUMENTATION**



Description of corner evidence found:

Monument Found:

A 3" brasscap, marked as shown, on a 2 1/2" galvanized iron pipe, firmly set, and 5" showing above the ground. Guard post northerly 3 ft.

Accessories Found:

No trace of original northeast BT found.

A tamarack, alive/healthy, 23 ins. diam., bears S 44° E (record S 40° E & S 46° E) 14.6 ft., with healed double blaze. (Orig. BT)

A 10 ft. high tamarack stump, bears S 26° W 39.2 ft., with scribing visible. (Orig. BT)

No trace of original northwest BT found.

A tamarack, alive, 15 ins. diam., bears N 44° E 42.3 ft. (record 43 ft.), with healed blaze. (Voelz BT)

A tamarack, alive/healthy, 18 ins. diam., bears N 40° W, 51.0 ft., with a healed double blaze. (Voelz BT)

A spruce, dead & leaning, bears S 48° W, 14.3 ft., with scribing visible on a double blaze. (Langlitz BT)

Description of monument and accessories I established to perpetuate the original location of this corner:

Accessories Set:

A white fir, 13 ins. diam, bears S 58° W 42.7 ft. marked T1N R38E S18 BT on a double blaze with a brass washer stamped PLS 2456.

Added red paint, posts and signs added as needed.

Equipment: Hand compass, Var. 18° E, Nikon total station, nylon tape, clinometer

Date: July 21, 2003 *Crew:* Ron Walter, Michael Cordoza

NAD 83 (CORS 2002) Coordinates:

Geographic	State Plane
45°34'22.0776" N	N 214,601.733 Meters
118°05'52.4175" W	E 2,687,459.146 Meters

See also the Record of Survey filed concurrently with this certification.

REGISTERED
PROFESSIONAL
LAND SURVEYOR

Evelyn R. Kalb 9/13/03

OREGON
July 25, 1990
Evelyn R. Kalb
2456

EXPIRES: 06/30/2005

**UNION COUNTY
SURVEYOR**

Date Received 10/21/03

Date Filed 10/31/03

Filed By [Signature]

File Number 045-2003R

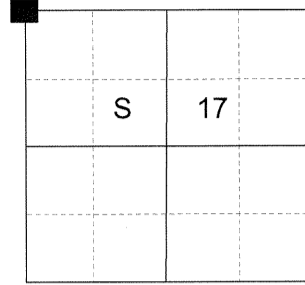
CERTIFIED RECORD OF LAND CORNER MONUMENTATION

HISTORY OF ORIGINAL CORNER ESTABLISHED:

Corner originally established under GLO contract No. 579, dated June 22, 1891, executed by John W. Kimbrell. Surveyor General field notes state:

Set post 4 ft. long, 4 ins. square, 24 ins. in the ground from which:
 A fir 12 ins. diam. bears N1 1/2°E, 175 lks. dist. marked "T1N R38E S18 BT".
 A tamarack 4 ins. diam. bears S40°E, 23 lks. dist. marked "T1N R38E S17 BT".
 A tamarack 3 ins. diam. bears S22 1/2°W, 61 lks. dist. marked "T1N R38E S18 BT".
 A fir 12 ins. diam. bears N36°W, 175 lks. dist. marked "T1N R38E S7 BT".

T 1 N R 38 E J-05



Corner was monumented from original corner evidence by James G. Voelz in 1973. Union County Monumentation record 60-84R states:
 A tamarack 18" in diam was found at S22 1/2°W at 61 lks with scribe;
 A tamarack was found at S40°E at 23 lks.
 Set a 2" pipe with a brass cap to a depth of approx two feet down from which:
 A tamarack 10" in diam bears N44°E a dist. of 43' marked "T1N R38E S8 BT".
 A tamarack 16" in diam. Bears N38°W a dist. of 51.0' marked "T1N R38E S7 BT".
 The tamarack at S40°E was again scribed T1NR38ES17 BT and distance to the BT is now 14.6 ft.
 Corner was perpetuated by Gary Langlitz in Survey Number 97-80. Union County Monumentation record 59-84R states:
 Found a 2" iron pipe with brass cap extending 8" above the ground from which:
 OBT, a 20" Tamarack, broken, scribing "INR" visible on previously opened blaze bears S26°W, 39.2 ft.
 OBT, a 22" Tamarack, rescribed by Voelz bears S46°E 14.6 ft.
 11" Tamarack bears N44°E 43 ft.
 15" Tamarack with scribing "T1N R38E S7 BT" visible on double blaze bears N40°W 51.0 ft.
NEW BEARING TREE:
 A 10" spruce, scribed "T1N R38e S18 BT" on a double blaze bears S48°W 14.3 ft.

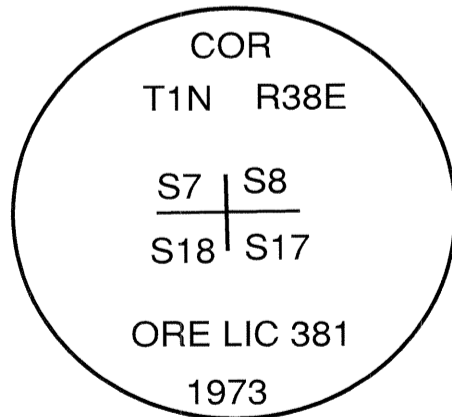
Corner was perpetuated by Evelyn R. Kalb in 1990. Union County Monumentation Record 045-2003R states:
 Found a 3" brass cap sitting on a 2.5" iron pipe firmly set and sitting 5" above the ground from which:
 A tamarack, alive/healthy, 23 ins. diam., bears S44°E 14.6 ft, with healed double blaze.
 A 10 ft. high tamarack stump, bears S26°W 39.2 ft. with scribing visible.
 A tamarack, alive, 15 ins. diam., bears N44°E, 42.3 ft., with healed blaze.
 A tamarack, alive/healthy, 18 ins. diam., bears N40°W, 51.0 ft., with healed double blaze.
 A spruce, dead and leaning, bears S48°W, 14.3 ft., with scribing visible on a double blaze.
Accessories Set:
 A white fir, 13 ins. diam., bears s58°W, 42.6 ft. marked T1N R38E S18 BT on a double blaze with a brass washer stamped PLS 2456.

DESCRIPTION OF CORNER EVIDENCE FOUND:

Found a 2" galv. iron pipe 4" above ground with 3" brass cap marked as shown, from which:
 A 17" Western Larch bears North 44° East a dist. of 42.30 ft., alive and vigorous with healed blaze.
 A 24" Western Larch bears South 44° East a dist. of 14.60 ft., alive and vigorous with healed blaze.
 A 14" White Fir bears South 58° West a dist. of 42.70 ft., alive and vigorous with healed blaze.
 NW bearing tree is dead and downed, on the ground with the BT tag still attached.
 Found a 8' tall dead 15" tamarack stob which was the original S26°W bearing tree.
 The fallen SW spruce bearing tree is now a decayed stump hole.
 Found a LSM tag on a fence post approximately 5' bearing West and a second LSM tag on a fence post bearing North.

DESCRIPTION OF MONUMENT AND ACCESSORIES I ESTABLISHED TO PERPETUATE THE ORIGINAL LOCATION OF THIS CORNER:

From the iron pipe monument,
NEW BEARING TREES:
 A 23" white fir bears North 72° West a dist. of 13.50 ft., marked "T1N R38E S7 BT".
 I hereby certify that the corner was perpetuated on July 11, 2018.
 Witness: Kyle A. Tucker, Ryan Skeen



REGISTERED
PROFESSIONAL
LAND SURVEYOR

[Signature]
OREGON
June 2, 2010
JEFFREY S. HSU
83571

Renewal Date: June 30, 2019

**UNION COUNTY
SURVEYOR**

Date Received 8/15/18
 Date Filed 8/15/18
 Filed By [Signature]
 File Number 036-2018R

I used a steel tape and magnetic compass in the establishment of the new accessories. I used 13° East declination, the distances are to a 60d spike driven into the right side of the root crown of the bearing trees. A brass washer marked OPLS 83571 is attached to the BT blaze of the new bearing trees.