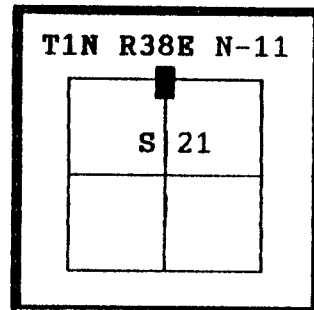


CERTIFIED RECORD OF LAND CORNER MONUMENTATION

**HISTORY OF ORIGINAL CORNER ESTABLISHMENT:**

Corner originally established by John W. Kimbrell under GLO contract Number 579, dated June 22, 1891. Surveyor General record states:

Set a post for the 1/4 corner, raised mound of stone 1 1/2 feet high, 3 feet wide at base.



DIAGRAM

No record of subsequent monumentation found in Union County survey records.

**DESCRIPTION OF CORNER EVIDENCE FOUND:**

Found mound of stone, and possible bits of post.

See map of Survey No. 034-1994.

**DESCRIPTION OF MONUMENT AND ACCESSORIES I ESTABLISHED**

**TO PERPETUATE THE ORIGINAL LOCATION OF THIS CORNER:**

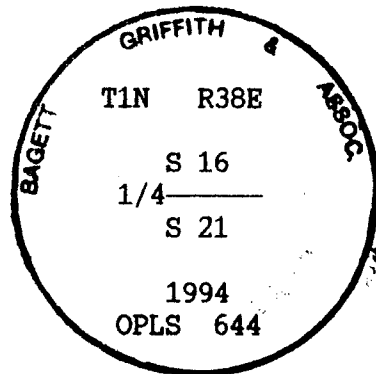
In place of stone mound, I set a 2 1/2" x 30" aluminum pipe with aluminum cap marked as shown, 27 inches in the ground, from which;

**NEW BEARING TREES:**

- A 20 inch diameter Ponderosa Pine bears N 64° E, 130.18 feet marked 1/4 S16 BT
- A 21 inch diameter Ponderosa Pine bears S 40° E, 140.39 feet marked 1/4 S21 BT
- A 14 inch diameter Ponderosa Pine bears S 35° W, 142.20 feet marked X S BT
- A 12 inch diameter Ponderosa Pine bears N 57° W, 105.03 feet marked X N BT

Painted a 6" red band around all BTs and attached Bearing Tree signs.

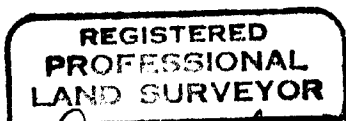
Set a steel fence post approximately 3 feet East with a Land Survey Monument sign attached.



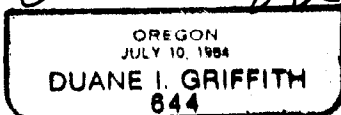
<b>UNION COUNTY SURVEYOR</b>	
Date Received	<u>7/26/94</u>
Date Filed	<u>8/23/94</u>
By	<u>[Signature]</u>
File No.	<u>025-1994R</u>

I hereby certify that the above corner point was perpetuated as hereon described on July 30, 1994.

Witnesses: Pete Crabtree.  
Travis Foster



[Signature]



I used a steel tape and magnetic compass in the establishment of new accessories. I used 20° East magnetic declination and the distances are to a 50d spike driven in the right side of the root crown. I attached a brass washer marked OPLS 644 to the BT blaze.