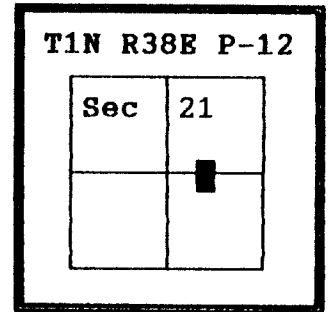


CERTIFIED RECORD OF LAND CORNER MONUMENTATION

HISTORY OF ORIGINAL CORNER ESTABLISHMENT:

Corner not set in original survey.



DIAGRAM

No record of subsequent monumentation found in Union County survey records.
DESCRIPTION OF CORNER EVIDENCE FOUND:

NONE

See Map of Survey No. 034-1994.

DESCRIPTION OF MONUMENT AND ACCESSORIES I ESTABLISHED TO PERPETUATE THE ORIGINAL LOCATION OF THIS CORNER:

At position as determined by survey, I set a 2 1/2" x 30" aluminum pipe with aluminum cap marked as shown, 23 inches in the ground, from which;

NEW BEARING TREES:

A 10 inch diameter Douglas Fir bears S 19° W, 49.75 feet marked C E 1/16 S21 BT

A 27 inch diameter Ponderosa Pine bears N 23° W, 72.51 feet marked C E 1/16 S21 BT

Painted a 6" red band around all BTs and attached Bearing Tree signs.

Set a steel fence post approximately 5 feet South with a Land Survey Monument sign attached.

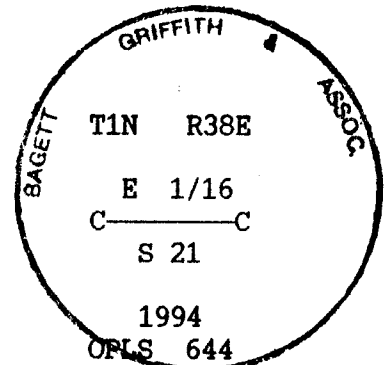
UNION COUNTY SURVEYOR

Date Received 7/26/94


Date Filed 8/23/94

By [Signature]

File No. 031-1994R



I hereby certify that the above corner point was perpetuated as hereon described on July 14, 1994.
Witnesses: Travis Foster, Pete Crabtree



I used a steel tape and magnetic compass in the establishment of new accessories. I used 20° East magnetic declination and the distances are to a 50d spike driven in the right side of the root crown. I attached a brass washer marked OPLS 644 to the BT blaze.