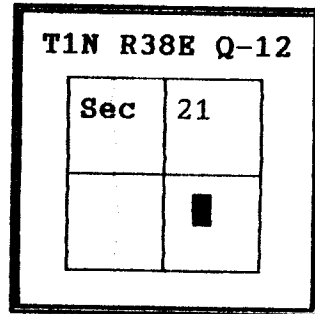


CERTIFIED RECORD OF LAND CORNER MONUMENTATION

HISTORY OF ORIGINAL CORNER ESTABLISHMENT:

Corner not set in original survey



No record of subsequent monumentation found in Union County survey records.

DESCRIPTION OF CORNER EVIDENCE FOUND:

NONE

See Map of Survey No. 034-1994

DESCRIPTION OF MONUMENT AND ACCESSORIES I ESTABLISHED TO PERPETUATE THE ORIGINAL LOCATION OF THIS CORNER:

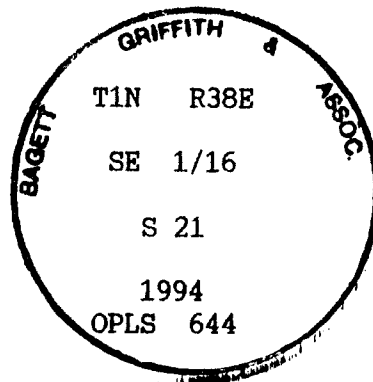
At position as determined by survey, I set a 2½" x 30" aluminum pipe with aluminum cap marked as shown, 24 inches in the ground, from which;

NEW BEARING TREES:

A 17 inch diameter White Fir, twin top, bears S 86° E, 48.18 feet marked SE 1/16 S21 BT  
A 24 inch diameter Tamarack bears S 56° W, 65.04 feet marked SE 1/16 S21 BT

Painted a 6" red band around all BTs and attached Bearing Tree signs.

Set a steel fence post approximately 5 feet South with a Land Survey Monument sign attached.



UNION COUNTY  
SURVEYOR

---

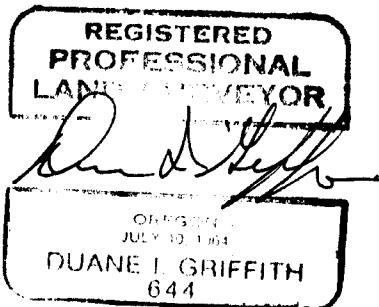
Date Received 7/26/94

Date Filed 8/23/94

By Gregory L. Black

File No. 034-1994R

I hereby certify that the above corner point was perpetuated as hereon described on July 14, 1994.  
Witnesses: Travis Foster, Pete Crabtree.



I used a steel tape and magnetic compass in the establishment of new accessories. I used 20° East magnetic declination and the distances are to a 50d spike driven in the right side of the root crown. I attached a brass washer marked OPLS 644 to the BT blaze.