

CERTIFIED RECORD OF LAND CORNER MONUMENTATION

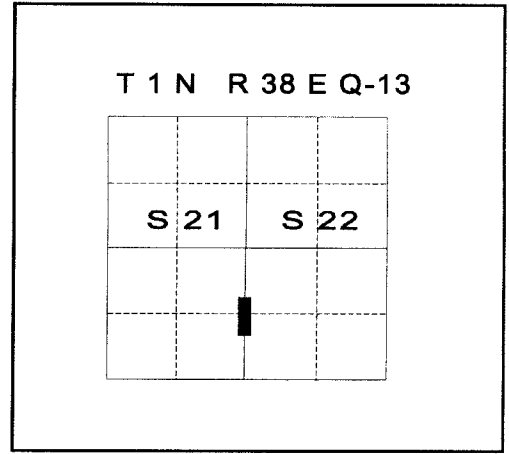
HISTORY OF ORIGINAL CORNER ESTABLISHMENT:

None Originally set

No record of subsequent monumentation found in UNION COUNTY survey records.

DESCRIPTION OF CORNER EVIDENCE FOUND:

NONE



See Survey Number 023-1999.

DESCRIPTION OF MONUMENT AND ACCESSORIES I ESTABLISHED

TO PERPETUATE THE ORIGINAL LOCATION OF THIS CORNER:

At position determined by survey, I set a 5/8" x 30" rebar with 2" aluminum cap marked as shown below, 36" in the ground, from which:

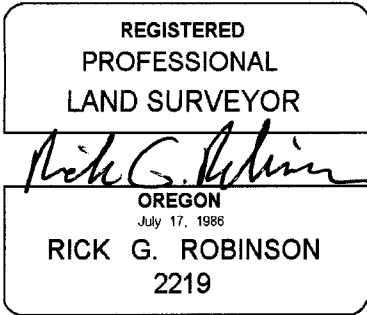
NEW BEARING TREES:

An 8" diameter Ponderosa Pine bears S 72° E, a distance of 37.65 feet, marked S 1/16 S 22 BT.

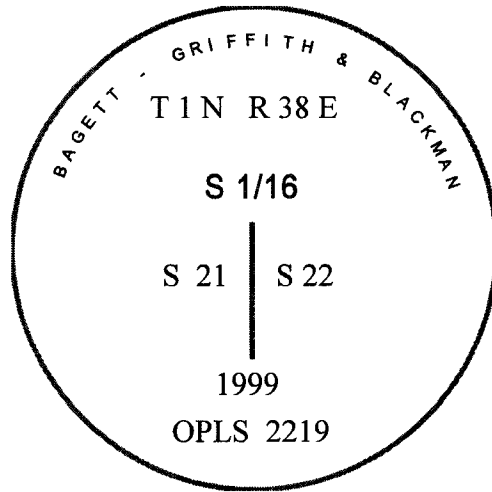
A 14" diameter Larch bears N 29° W, a distance of 90.85 feet, marked S 1/16 S 21 BT

I hereby certify that the corner was monumented on May 24, 1999.

Witness: Greg Blackman Jr., Norb Volny



Renewal Date December 31, 2000



UNION COUNTY SURVEYOR

Date Received 5/26/99

Date Filed 7/17/99

Filed By Greg T. Black

File Number 017-199912

I used magnetic compass and steel tape in the establishment of the accessories to this corner. The distance to the bearing trees is to a 50d spike driven on the right side of the tree at the root crown. I attached a brass washer marked OPLS 2219 to the BT blaze.