

CERTIFIED RECORD OF LAND CORNER MONUMENTATION

T-5

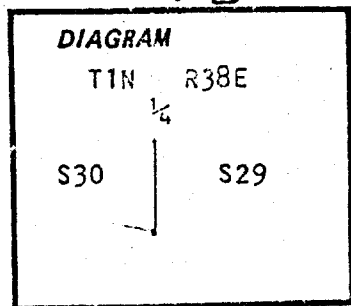
History of original corner establishment:

Corner established by John W. Kimbrell under GLO contract No. 579 dated June 22, 1891.

Surveyor Generals Record states:

Set post for $\frac{1}{4}$ corner from which:

- A fir 4" diameter bears S 1° E, 49 links
- A fir 6" diameters bears S 15° W, 55 links.



No record of subsequent remonumentation found in county records.
Description of corner evidence found:

Found stone mound and original BTs

See map of survey No. 73-80

Description of monument and accessories established to perpetuate the original location of this corner:

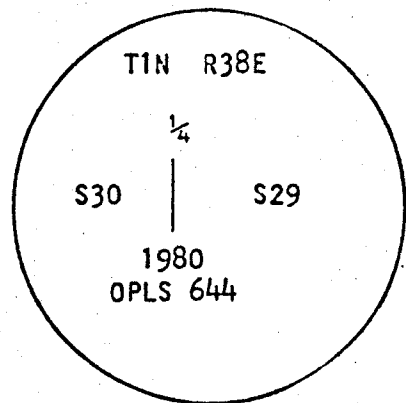
In stone mound I set 2 $\frac{1}{2}$ " x 30" iron pipe with brass cap marked as shown 20" in ground, from which;

Original BTs

- A 12" fir dead and down bears S 1° E, 32.3 ft scribes visible
- A 12" fir dead bears S 15° W, 36.3 ft scribes visible

New BTs

- A 18" fir bears N 19° E, 64.0 ft marked $\frac{1}{4}$ S29BT
- A 10" fir bears N 28° W, 90.8 ft marked $\frac{1}{4}$ S30BT



Raised mound of stone

**REGISTERED
PROFESSIONAL
LAND SURVEYOR**

Duane I. Griffith

OREGON
JULY 10, 1964
DUANE I. GRIFFITH
644

Brass washer nailed to BT blaze. Used steel tape and magnetic compass with 17° E declination. Distance measured to center of tree.

Office of..... County of.....
State of....., I hereby certify that the within instrument was filed in this office
for record on the..... day of....., 19.....

..... by
(COUNTY OFFICIAL) (DEPUTY)

**UNION COUNTY
SURVEYOR**

Date Received _____
★ GPO—798-276

Date Filed _____

By _____

File No. 79-84R

CHESEBRO & KALB

Land Surveying &
Boundary Consulting

P.O. Box 19.
Mill City, OR 97360
(503) 897-2722

CERTIFIED RECORD OF LAND CORNER MONUMENTATION

History of original corner establishment:

John W. Kimbrell, 1891, Contract 579

Set post 3 ft. long 3 ins. square 24 ins. in the ground, from which

A fir 4 ins. in dia. bears S 1° E 49 lks. (32.3 ft.) dist. marked 1/4S

BT

A fir 6 ins. in dia. bears S 15° W 55 lks. (36.3 ft.) dist. marked 1/4S BT

Duane I. Griffith, PLS 644, 1980, C.S.73-80, Union Co. 79-84R

Found: stone mound and original BTs

A 12" fir dead and down bears S 1° E 32.3 feet, scribes visible

A 12" fir dead bears S 15° W 36.3 feet, scribes visible

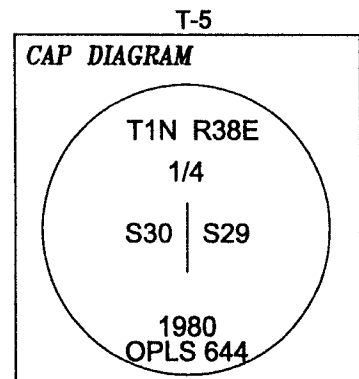
Set: In stone mound I set 2 1/2" x 30" iron pipe with brass cap 20" in ground, from which:

A 18" fir bears N 19° E 64.0 feet marked 1/4 S29 BT

A 10" fir bears N 28° W 90.8 feet marked 1/4 S30 BT

Raised mound of stone

Brass washer nailed to BT blaze.



Description of corner evidence found:

Monument Found:

A 2 1/2" brasscap, marked as shown, on a 2 1/2" (not 2") galvanized iron pipe, in good condition in rock mound, 2 ft. base & 0.5 ft. high, 10" showing above the ground.

Accessories Found:

No remains of the original northeast BT were found.

Found remains of original southeast fir BT, with scribing visible on a single blaze, downhill of record position. Tree was broken off and rolled to its current position.

A Douglas fir, 22 ins. diam. bears N 19° E 64.0 ft. with healed double blaze. (Griffith BT)

A Douglas fir, 15 ins. diam. bears N 28° W 90.8 ft. with healed double blaze. (Griffith BT)

Description of monument and accessories I established to perpetuate the original location of this corner:

A Douglas fir, 21 ins. diam., bears S 33 3/4° E 51.2 ft. marked XBT with brass washer stamped PLS 2456.

A white fir, 13 ins. diam. bears S 24 1/2° W 86.0 ft. marked XBT with brass washer stamped PLS 2456.

Red paint, posts and signs added as needed.

Equipment: Hand compass, Var. 18° E, Nikon total station, nylon tape, clinometer

Date: July 28, 2003

Crew: Ron Walter, Collin Edwards-Hill, Michael Cordoza

NAD 83 (CORS 2002) Coordinates:

Geographic	State Plane (North Zone)
45°32'12.6818" N	N 210,609.805 Meters
118°05'51.1666" W	E 2,687,605.021 Meters
Convergence 1° 42'14"	

See also the Record of Survey filed concurrently with this certification.

REGISTERED
PROFESSIONAL
LAND SURVEYOR

Evelyn R. Kalb 12/25/03

OREGON
July 25, 1990
Evelyn R. Kalb
2456

EXPIRES: 06/30/2005

UNION COUNTY
SURVEYOR

Date Received 12/8/03

Date Filed 12/31/03

Filed By *Evelyn R. Kalb*

File Number 049-2003R