

CERTIFIED RECORD OF LAND CORNER MONUMENTATION

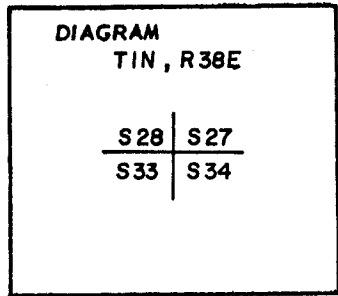
V-13

History of original corner establishment: Corner Established in 1867 by Joseph G. Gray & William H. Odell under General Land Office contract No. 120.

Surveyor General Notes State;

Set post corner for section 27, 28, 33 & 34 from which:

- A pine 10" in diameter bears N40W, 47 lks.
- A pine 12" in diameter bears N10E, 75 lks.
- A pine 14" in diameter bears S41E, 375 lks.
- No tree near in section 33.



SUBSEQUENT SURVEY; C.T. Darley, county surveyor, May 30, 1913

C.T. Darleys' survey states;

Southwest cor located by old fence corner (I set stone 1000 cu. in. marked with chisle marks).

Description of corner evidence found:

Found 18x12x6 stone (1296 cu. in.) with chisle marks at fence corner .
There were no other stones in the area.

Description of monument and accessories I established to perpetuate the

original location of this corner Set a 36"x1" iron pipe with a brass cap, 30" in the ground, for the corner to sections 27, 28, 33 & 34. I buried the stone to the North of the new corner.

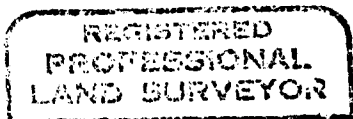
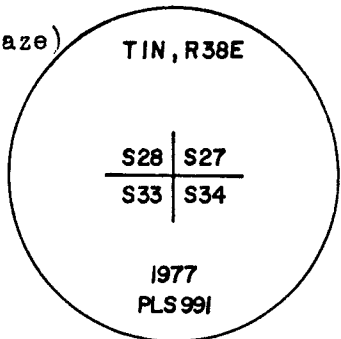
New BT.

A ponderosa pine 40" in diameter bears N5W 27.88 feet to a nail and brass washer at the base of the tree (in the BT. blaze)


Scribed T1N R38E S 28 BT.

No other trees practical.

I used a steel tape and a magnetic compass with Declination 20 degrees.



Gregory T. Blackman



Office of County of
State of , I hereby certify that the within instrument was filed in this office
for record on the day of

..... by
(COUNTY OFFICIAL) (DEPUTY)

UNION COUNTY SURVEYOR	
Date Received _____	
Date Filed _____	
By _____	
File No. <u>84-84 R</u>	