

**CERTIFIED RECORD OF LAND CORNER MONUMENTATION**

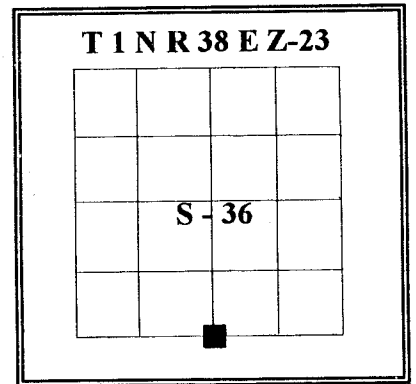
**HISTORY OF ORIGINAL CORNER ESTABLISHMENT:**

Corner was set in the original survey of the Base Line by Timothy W. Davenport under General Land Office contract number 102, dated July 20, 1863.

GLO notes state;

Set post for quarter sect. corner, in a mound of stone.

No trees available, deposited a marked stone.



No record of subsequent monumentation found in the Union County Survey records.

**DESCRIPTION OF CORNER EVIDENCE FOUND:**

Found fence corner, fences west and north. I accept this fence corner as the best available evidence of the original corner. See Map of Survey Number 022-1997 for a detailed description of the supporting evidence.

See Map of Survey Number 022-1997.


**DESCRIPTION OF MONUMENT AND ACCESSORIES I ESTABLISHED TO PERPETUATE THE ORIGINAL LOCATION OF THIS CORNER:**

At a fence corner, fences north and west, I set 2-1/2 inch by 30 inch aluminum pipe with aluminum cap marked as shown, 26 inches in the ground.

From which, new B Os;


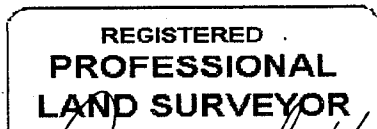
- A 5/8" by 30" rebar bears N 5°W, 8.74 feet, with 1-1/2" aluminum cap marked "UCS NE RP".
- A 5/8" by 30" rebar bears S 89°E, 8.70 feet, with 1-1/2" aluminum cap marked "UCS SE RP".
- A 5/8" by 30" rebar bears S 85°W, 9.02 feet, with 1-1/2" aluminum cap marked "UCS SW RP".
- A 5/8" by 30" rebar bears N 54°W, 5.34 feet, with 1-1/2" aluminum cap marked "UCS NW RP".

Raised mound of stone, 3 foot base to top of cap.



I hereby certify that the above corner point was perpetuated as hereon described on July 25, 1997.

Witnessed by: Greg Blackman Jr  
Jeff Madsen



*Renewal Date July 30, 1999*

I used a steel tape and magnetic compass in the establishment of new accessories. I used 18° east declination and the measurement was taken to the center of the aluminum cap on the rebar.

**UNION COUNTY SURVEYOR**

---

Date Received 8-28-97

Date Filed 9-13-97

By Gregory J. Blackman

File No. 043-1997R