

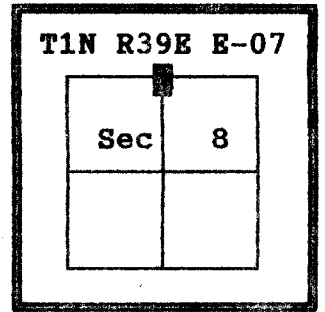
**CERTIFIED RECORD OF LAND CORNER MONUMENTATION**

**HISTORY OF ORIGINAL CORNER ESTABLISHMENT:**

Corner originally established by John W. Kimbrell under GLO contract no. 579, dated June 22, 1891. Surveyor General record states:

Set Post 3 feet long, 3 ins square 24 ins in the ground for  $\frac{1}{4}$  Sec Cor marked  $\frac{1}{4}$ S on N face, from which;  
A fir 4 ins dia brs N86°W, 22 lks dist marked  $\frac{1}{4}$ S BT  
A Pine 32 ins dia brs S17°W, 54 lks dist marked  $\frac{1}{4}$ S BT

Union County survey 26-70 calls finding the pine BT



**DIAGRAM**

Corner remonumented by Barry Barbour on May 31, 1979. Monumentation sheet 89-84R states:

Found no trace of wood post. From 30" pine snag, measured N17°E, 35.6 ft. No trace of fir BT  
Set 2"  $\frac{1}{2}$  x 30" galvanized pipe with brass cap marked: (Markings shown below)  
Set pipe 24" in the ground and mound of stone around from which:  
A 10" douglas fir bears S10°E, 49.9 ft. scribed  $\frac{1}{4}$  S8 BT  
A 16" pine bears N59°W, 35.7 ft. scribed  $\frac{1}{4}$  S5 BT

No record of subsequent monumentation found in Union County survey records.

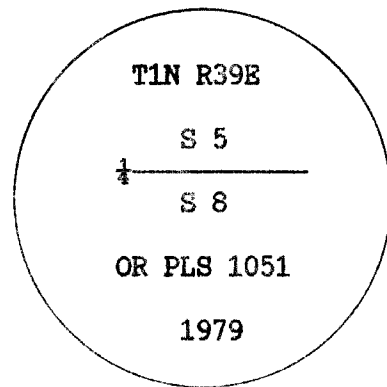
**DESCRIPTION OF CORNER EVIDENCE FOUND:**

Found 2  $\frac{1}{2}$ " brass cap monument marked as shown: in small mound of stone.

Found 32 inch diameter Ponderosa Pine snag with scribing visible S17W°, 54 lks

Found 17 inch diameter Douglas Fir S10°E, 49.9 feet live and vigorous with scribing visible

Found 18 inch diameter Ponderosa Pine N59°W, 35.7 feet live and vigorous with scribing visible.



**DESCRIPTION OF MONUMENT AND ACCESSORIES I ESTABLISHED TO PERPETUATE THE ORIGINAL LOCATION OF THIS CORNER:**

From the found brass cap monument, I took additional accessories to the corner as follows:

**NEW Bearing Trees:**

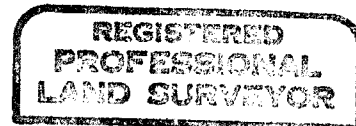
A 12 inch diameter White Fir bears N39°E, 20.31 feet, marked  $\frac{1}{4}$  S5 BT  
A 10 inch diameter White Fir bears S40°E, 35.78 feet, marked  $\frac{1}{4}$  S8 BT

Set a steel fence post approximately 5 feet West with Land Survey Monument sign attached

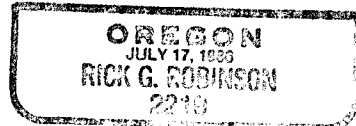
Attached bearing tree signs to and painted a 6 inch red band around bearing trees.

I hereby certify that the above corner point was perpetuated as hereon described on July 9, 1993.

Witness: Jim Bennett



*Rick G. Robinson*



**UNION COUNTY SURVEYOR**  
Date Received 8/2/93  
Date Filed 8/8/93  
By [Signature]  
File No. 028-1993R

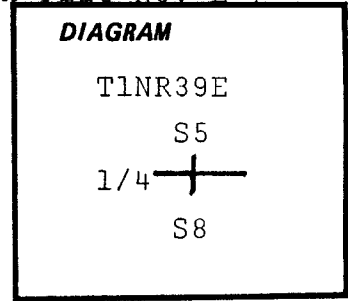
I used a steel tape and magnetic compass in the establishment of new accessories. I used 18° East magnetic declination and the distances are to a 50d spike driven at the root crown on the right side of the bearing tree. I attached a brass washer marked OPLS 2219 to the BT blaze.

CERTIFIED RECORD OF LAND CORNER MONUMENTATION

Index File No. E-7

History of original corner establishment:

Corner established by John W. Kimbrell under GLO contract No. 579 in September, 1891. Surveyors General's notes state: "Set post 3 ft. long, 3 ins. square, 24 ins. in the ground, for 1/4 sec. cor., marked 1/4 S on N. face, from which: A fir 4 ins. diam., bears N86°W, 22 lks. dist., marked 1/4 S BT. A pine 32 ins. diam., bears S17°W, 54 lks. dist., marked 1/4 S BT."

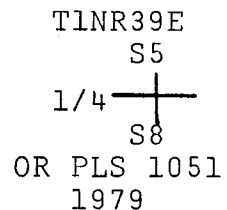


Description of corner evidence found:

Found no trace of wood post. From 30" pine snag, measured N17°E, 35.6 ft. No trace of fir BT. Magnetic variation used. N20°E.

Description of monument and accessories established to perpetuate the original location of this corner:

At above described point set 2 1/2" x 30" galvanized pipe with brass cap marked: Set pipe 24" in the ground and mound of stone around. From which: A 10" douglas fir bears S10°E, 49.9 ft. scribed 1/4 S8 BT. A 16" pine bears N59°W, 35.7 ft. scribed 1/4 S5 BT. Painted blazes red and 6" red band around. Placed 54-3 and brass washer stamped PLS 1051 on BTs.



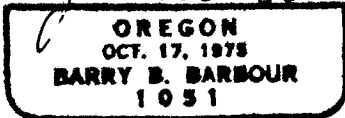
I hereby certify that the above corner monument was reestablished as herein described.

Witnesses: David L. Landers  
Daniel T. Rowland  
Ray McVey

May 31, 1979



*Barry B. Barbour*



Office of...County Surveyor..... County of...Union.....  
State of...Oregon....., I hereby certify that the within instrument was filed in this office  
for record on the...9<sup>th</sup>... day of...June....., 1979.

(COUNTY OFFICIAL)

(DEPUTY)

Form R6-7100-57 (9/71)

**UNION COUNTY SURVEYOR**

Date Received \_\_\_\_\_

☆ GPO 799-509

Date Filed \_\_\_\_\_

By \_\_\_\_\_

File No. 89-84 R