

CERTIFIED RECORD OF LAND CORNER MONUMENT

HISTORY OF ORIGINAL CORNER ESTABLISHMENT:

Corner originally established by Joseph G Gray and William H. Odell under joint GLO contracts no. 120, dated May 27, 1867. Surveyor General record states:

Set 1/4 section corner post, from which;

- A Pine 10 in dia bears N40°E, 59 lks
- A Fir 6 in dia bears N80°W, 75 lks

Union County survey 56-74 calls finding no evidence of the GLO corner

No record of subsequent monumentation found in Union County survey records.

DESCRIPTION OF CORNER EVIDENCE FOUND:

Found no evidence of the original corner monument or accessories.

SEE SURVEY NUMBER 030-1993

DESCRIPTION OF MONUMENT AND ACCESSORIES I ESTABLISHED TO PERPETUATE THE ORIGINAL LOCATION OF THIS CORNER:

At proportionate position determined by survey, I set a 2 1/2" x 30" aluminum pipe with aluminum cap marked as shown below, 28" in the ground, from which;

NEW BEARING TREES:

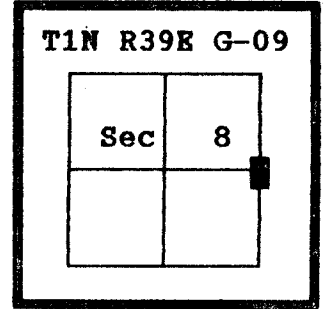
- A 22 inch diameter Douglas Fir bears S85°E, 37.05 feet marked 1/4 S9 BT
- A 12 inch diameter Douglas Fir bears S24°E, 54.55 feet marked X BT
- A 12 inch diameter Douglas Fir bears S10°W, 39.74 feet marked 1/4 S8 BT
- A 18 inch diameter Douglas Fir bears N26°W, 17.26 feet marked XX BT

Raised small mound of stone around monument.

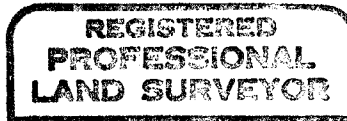
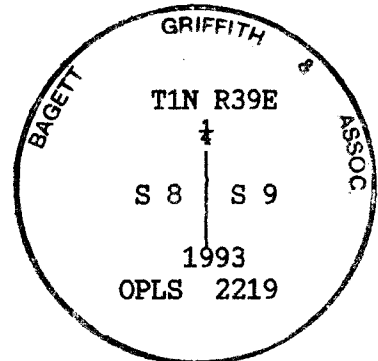
Set steel fence post approximately 5 feet West with Land Survey Monument sign attached.

Attached bearing tree signs to the bearing trees and painted a 6 inch red band around the tree.

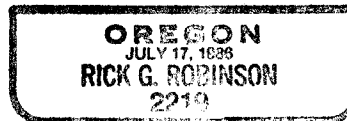
I hereby certify that the above corner point was perpetuated as hereon described on July 14, 1993.
Witness: Peter Crabtree



DIAGRAM



Rick G. Robinson



UNION COUNTY SURVEYOR

Date Received 8/2/93

Date Filed 8/8/93

By [Signature]

File No. 026-1993R

I used a steel tape and magnetic compass in the establishment of new accessories. I used 18° East magnetic declination and the distances are to a 50d spike driven at the right side of the root crown. I attached a brass washer marked OPLS 2219 to the BT blaze.