

CERTIFIED RECORD OF LAND CORNER MONUMENTATION

History of original corner establishment:

Corner originally established by Joseph G. Gray and William H. Odell under joint GLO contract number 120, dated May 27, 1867. Surveyor General record states:
Set post corner for secs 8, 9, 16 & 17 on steep hillside facing East from which:

- A pine 10 in dia bears S2°W, 62 lks
- A pine 3 in dia bears N65°E, 50 lks
- A pine 7 in dia bears N45°W 75 lks

Oregon State Highway Division strip map number 4B-26-11 calls a position for this corner in an existing rock jack.

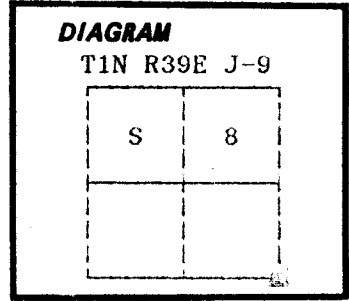
Survey number 71-71 by James G. Voelz calls the corner in the existing rock jack.

Survey number 111-78 by Duane I. Griffith calls the corner as per the strip map position.

No record of subsequent monumentation found in Union County survey records.

Description of corner evidence found:

Found the rock jack as called in the above mentioned surveys. The exact position called for by the strip map and used by survey number 111-78 falls at the Southwest corner of the rock jack, with fences running North, South and East.



See survey number 7-88

Description of monument and accessories | established to perpetuate the

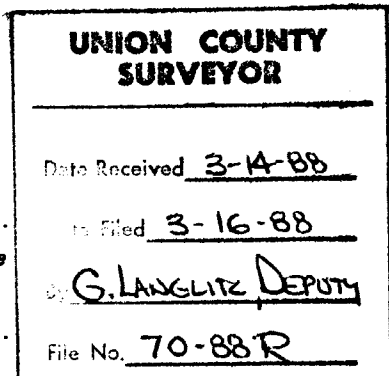

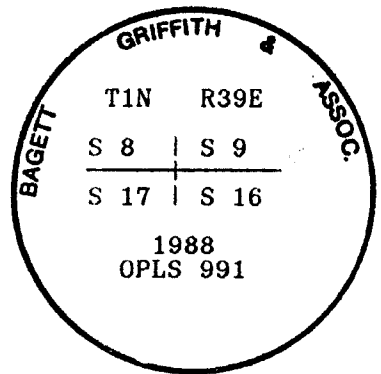
original location of this corner: At the position called on the above mentioned strip map and survey number 111-78, determined by survey from the field notes of survey number 111-78, I set a 2½" x 30" aluminum pipe with aluminum cap marked as shown, 24 inches in the ground.

No bearing trees available within limits.

Raised a mound of stone around the monument, 2 ft. base to top of cap.

I hereby certify that the above corner point was perpetuated as hereon described on February 26, 1988.

Witness: Rick Robinson and Thomas H. Blackman



Office of..... County of.....
State of....., I hereby certify that the within instrument was filed in this office
for record on the..... day of....., 19.....

..... by
(COUNTY OFFICIAL) (DEPUTY)