

UNION COUNTY SURVEYOR

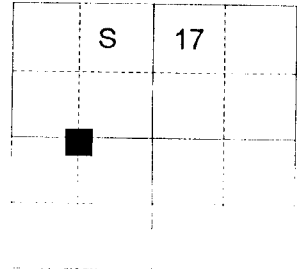
CERTIFIED RECORD OF LAND CORNER MONUMENTATION

HISTORY OF ORIGINAL CORNER ESTABLISHMENT:

None

No record of further monumentation found in Union County survey records.

T 1 N R 39 E L-06



DESCRIPTION OF CORNER EVIDENCE FOUND:

NONE

See Survey Number 025-1998

DESCRIPTION OF MONUMENT AND ACCESSORIES I ESTABLISHED TO PERPETUATE THE ORIGINAL LOCATION OF THIS CORNER:

At the position determined by the survey I set a 2 1/2" x 30" aluminum pipe with cap 27 inches in the ground, marked as shown, from which:

NEW BEARING OBJECTS AND TREES:

A 6 inch Dia. White Fir bears S 52° E, a distance of 13.67 feet, marked CW 1/16 S17 BT

A 6 inch Dia. White Fir bears S 63° W, a distance of 50.05 feet, marked X BT

I hereby certify that the corner was monumented on August 1, 1998.

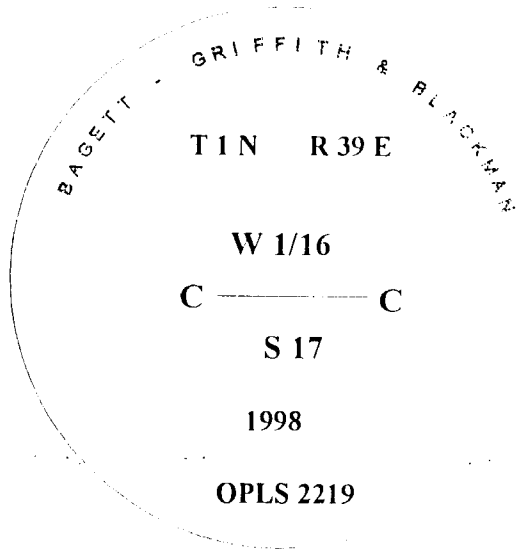
Witness: Jeff Madsen, Greg Engelgau, and Norb Volny.

REGISTERED
PROFESSIONAL
LAND SURVEYOR

Rick G. Robinson

OREGON
July 17, 1986
RICK G. ROBINSON
2219

Renewal Date December 31, 1998



UNION COUNTY SURVEYOR

Date Received 8/10/98

Date Filed 8/29/98

Filed By *Hyun T. Clark*

File Number 020-1998R

I used a steel tape and magnetic compass in the establishment of the new accessories. I used 18° East declination. Distances are to a 60d spike driven into the root crown of the bearing tree in the right side. A brass washer marked OPLS 2219 was attached to the BT blaze.

CERTIFIED RECORD OF LAND CORNER MONUMENTATION

HISTORY OF ORIGINAL CORNER ESTABLISHMENT:

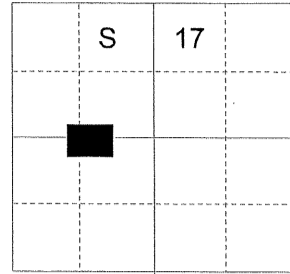
Corner originally established by Rick Robinson in Survey Number 025-1998. Union County monumentation record 020-1998R states:

At the position determined by the survey I set a 2 1/2" x 30" aluminum pipe with cap 27 inches in the ground, marked as shown, from which:

A 6 inch Dia. White Fir bears S 52° E, a distance of 13.67 feet, marked CW 1/16 S17 BT

A 6 inch Dia. White Fir bears S 63° W, a distance of 50.05 feet, marked X BT

T 1 N R 39 E L-06



DESCRIPTION OF CORNER EVIDENCE FOUND:

A 2 1/2" aluminum pipe with 2 1/2" aluminum cap, marked as shown below, 1" above ground, from which:

An 8 inch White Fir bears South 52° East, a distance of 13.7 feet, tree is dead and leaning with visible scribe marks.

A 11 inch White Fir bears South 89° West, a distance of 50.05 feet, alive and vigorous with healed blaze.

DESCRIPTION OF MONUMENT AND ACCESSORIES I ESTABLISHED TO PERPETUATE THE ORIGINAL LOCATION OF THIS CORNER:

NEW BEARING TREE:

An 8 inch White Fir bears North, a distance of 9.15 feet, marked C-W 1/16 S17 BT.

I hereby certify that the corner was monumented on August 6, 2013.

**REGISTERED
PROFESSIONAL
LAND SURVEYOR**



OREGON
June 2, 2010
JEFFREY S. HSU
83571

Renewal Date: June 30, 2015

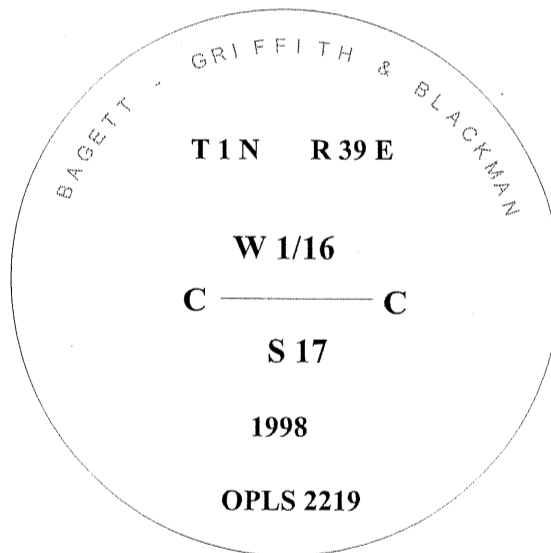
**UNION COUNTY
SURVEYOR**

Date Received 8/9/13

Date Filed 8/9/13

Filed By *MLG*

File Number 425-2013R



I used a steel tape and magnetic compass in the establishment of the new accessories. I used 16° East declination. Distances are to a 60d spike driven into the root crown of the bearing tree in the right side. A brass washer marked OPLS 83571 was attached to the BT blaze of the new bearing tree.