

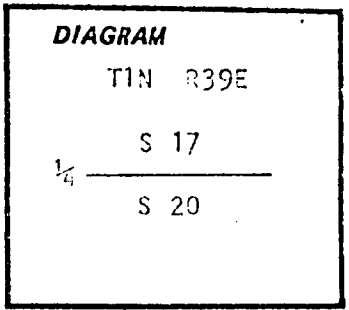
CERTIFIED RECORD OF LAND CORNER MONUMENTATION

History of original corner establishment:

Corner originally established by John W. Kimbrell under GLO contract number 579 dated June 22, 1891.

Surveyor General record states:

Set 1/4 section corner post drove charred stake and raised mound of stone as per instructions



Description of corner evidence found:

Found mound of stone

Evidence of old fences North, East and West

This corner was used and its position proven in survey number 111-78

Description of monument and accessories established to perpetuate the original location of this corner:

In middle of stone mound, I set a 2 1/2 inch x 30 inch galvanized iron pipe with brass cap marked as shown, 12 inches in the ground,

Raised mound of stone around monument

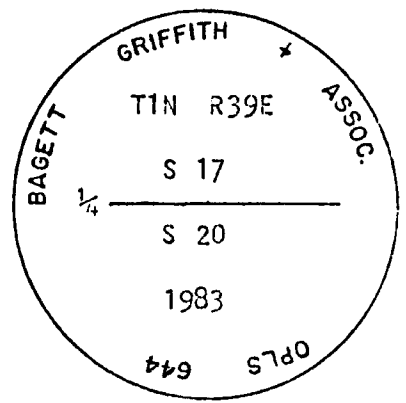
Set steel fence post approximately 5 feet West of monument with 54-4 sign and Bearing tree sign attached

No bearing trees available

Corner set August 25, 1983

Witness: Rick Robinson

See map of survey number 30-83



REGISTERED  
PROFESSIONAL  
LAND SURVEYOR

*Duane I. Griffith*

OREGON  
JULY 10, 1984  
DUANE I. GRIFFITH  
644

Office of..... County of.....  
 State of....., I hereby certify that the within instrument was filed in this office  
 for record on the..... day of....., 19.....  
 ..... by .....  
 (COUNTY OFFICIAL) (DEPUTY)

**UNION COUNTY SURVEYOR**

---

Date Received 8-31-83  
 Date Filed 9-12-83  
U.S. GPO-798-276

By G. LANGRISH DEPUTY

File No. 328-83 R

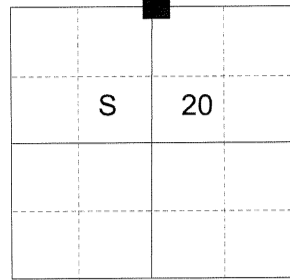
**CERTIFIED RECORD OF LAND CORNER MONUMENTATION**

**HISTORY OF ORIGINAL CORNER ESTABLISHED:**

Corner originally established by John W. Kimbrell under GLO Contract Number 579, dated June 22, 1891. Surveyor General Record states:  
Set 1/4 section corner post drove charred stake and raised mound of stone as per instructions.

In 1983, Duane Griffith monumented this corner from found original evidence. Union County Monumentation Record 328-83R states:  
Found mound of stone. Evidence of old fences North, East, and West.  
In middle of stone mound, I set a 2 1/2 inch x 30 inch galvanized pipe with brass cap, 12 inches in the ground.  
Raised mound of stone around monument.

T 1 N R 39 E N-07



**DESCRIPTION OF CORNER EVIDENCE FOUND:**

Found a 2 1/2" iron pipe with a 2 1/2" brass cap, marked as shown below, 18" above ground in a small collar of stone. I find this monument leaning. With no bearing objects to aid, I stand this monument upright, and build mound of stone 2 feet diameter from base to the top of cap. I then add new accessories.

**DESCRIPTION OF MONUMENT AND ACCESSORIES I ESTABLISHED TO PERPETUATE THE ORIGINAL LOCATION OF THIS CORNER:**

From the iron pipe monument

**NEW BEARING OBJECTS:**

- A 5/8" X 15" iron pin bears North, a distance of 25.05 feet, with a 1 1/2" aluminum cap marked UNION COUNTY SURVEYOR N RP.
- A 5/8" X 15" iron pin bears South 83° East, a distance of 19.75 feet, with a 1 1/2" aluminum cap marked UNION COUNTY SURVEYOR E RP.
- A 5/8" X 15" iron pin bears South 87° West, a distance of 29.50 feet, with a 1 1/2" aluminum cap marked UNION COUNTY SURVEYOR W RP.
- A 5/8" X 15" iron pin bears South, a distance of 34.65 feet, with a 1 1/2" aluminum cap marked UNION COUNTY SURVEYOR S RP.

Corner falls 8" South of a fence corner. Fences run North and East from this corner.

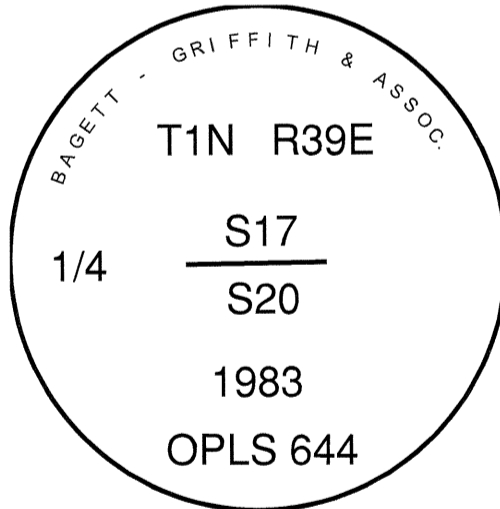
I hereby certify that the corner was perpetuated on September 16, 2015.

Witness: Thomas J. Kopp

REGISTERED  
PROFESSIONAL  
LAND SURVEYOR

*Rick G. Robinson*  
OREGON  
July 17, 1986  
RICK G. ROBINSON  
2219

Renewal Date: December 31, 2016



**UNION COUNTY SURVEYOR**

Date Received 9/22/15

Date Filed 9/22/15

Filed By *[Signature]*

File Number 137-2015R

I used a steel tape and magnetic compass in the establishment of the new accessories. I used 15° East declination.

# HORIZONTAL CONTROL DATA

## UNION COUNTY, OREGON

### OREGON STATE PLANE, NORTH ZONE (3601)

STA NAME: 201526

1/4 SECTION CORNER COMMON TO SECTIONS 17 AND 20

TWP. 1 N. RGE. 39 E.

GEODETIC COORD: NAD 83(91)

DATE TIED: September 16, 2015

LAT: 45 ° 33 ' 28.85107 " N

SURVEYOR: RICK G. ROBINSON  
OPLS 2219

LONG: 117 ° 57 ' 48.97459 " W

FIRM: BAGETT, GRIFFITH, & BLACKMAN  
2006 ADAMS AVENUE  
LAGRANDE, OR 97850  
(541) 963-6092

SP. COOR: NAD 83(91)

N: 699736.590 INT FT.

E: 8851664.274 INT FT.

TYPE: GPS

THETA: 1 ° 47 ' 55.5955429 "

ORDER: SECOND CLASS: 1

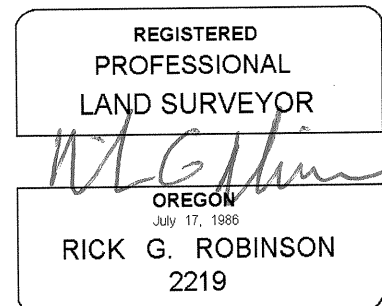
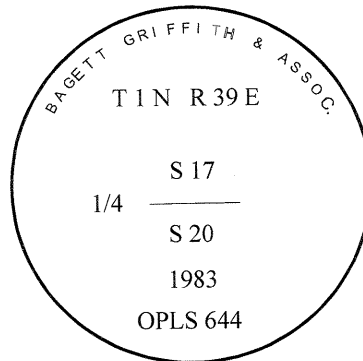
SCALE FACTOR: 0.9999176386

ELEV: 3468.13 US FT.

ELEV: DATUM: NGVD 29

**COMMENTS:**

2 1/2" brass cap monument marked  
as shown in Fence corner with fences  
running North and East



Renewal Date: December 31, 2016

1 METER = 3.2808333333... US FEET = 39.37 INCHES

1 METER = 3.280839895 INT'L FEET OR 1 INCH = 2.54 CM

TO CALCULATE ELEVATION FACTOR ( IN THE NORTH AMERICAN CONTINENT)

DIVIDE 20,906,000 BY (20,906,000 + ELLIPSOID ELEV. IN FEET)