

UNION COUNTY SURVEYOR

CERTIFIED RECORD OF LAND CORNER MONUMENTATION

HISTORY OF ORIGINAL CORNER ESTABLISHMENT:

Corner originally established by Joseph G. Gray under GLO contract Number 120, dated May 27, 1867. GLO record states:

Set post corner for section 20, 21, 28 & 29 from which:

- A Pine 8 in. Dia. Bears S60°W, 12 lks
- A Pine 10 in. Dia. Bears N40°W, 50 lks
- A Pine 9 in. Dia. Bears N20°E, 50 lks
- A Pine 12 in. Dia. Bears S80°E, 35 lks

Union County Survey Number 111-78 found no evidence of the original corner or its' accessories and established the corner position by proportion. No monument was set by that survey.

No record of further monumentation found in Union County survey records.

DESCRIPTION OF CORNER EVIDENCE FOUND:

NONE

See Survey Number 033-2004

DESCRIPTION OF MONUMENT AND ACCESSORIES I ESTABLISHED

TO PERPETUATE THE ORIGINAL LOCATION OF THIS CORNER:

At the position determined by survey, I set a 2 1/2" x 30" aluminum pipe with cap, marked as shown, 30 inches in the ground from which:

NEW BEARING TREES:

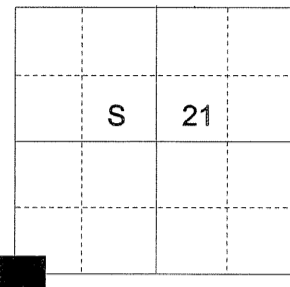
- An 8 inch diameter Tamarack bears N 80° E, a distance of 21.41 feet, marked T1N R39E S21 BT
- An 8 inch diameter Ponderosa Pine bears S 48° E, a distance of 26.45 feet, marked T1N R39E S28 BT
- An 11 inch diameter Douglas Fir bears S 13° W, a distance of 16.48 feet, marked T1N R39E S29 BT
- A 10 inch diameter Douglas Fir bears N 74° W, a distance of 21.37 feet, marked T1N R39E S20 BT

Set steel fence post approximately 4 ft. North of corner monument.

I hereby certify that the corner was monumented on October 22, 2004.

Witness: Greg Blackman, Jr.

T 1 N R 39 E R-09

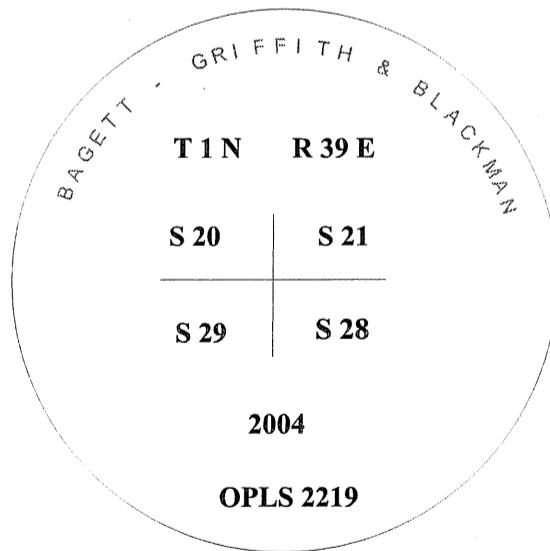


**REGISTERED
PROFESSIONAL
LAND SURVEYOR**

Rick G. Robinson

**OREGON
July 17, 1986
RICK G. ROBINSON
2219**

Renewal Date December 31, 2004



**UNION COUNTY
SURVEYOR**

Date Received 11/15/04

Date Filed 11/16/04

Filed By *Greg T. Blackman*

File Number 058-2004R

I used a steel tape and magnetic compass in the establishment of the bearing trees. I used 18° East magnetic declination and the distance is to a 50d nail set in the right side of the root crown. I set a brass washer marked OPLS 2219 on the BT blaze.

HORIZONTAL CONTROL DATA

UNION COUNTY, OREGON

OREGON STATE PLANE, NORTH ZONE (3601)

STA NAME: 200417

SECTION CORNER COMMON TO SECTIONS 20, 21, 28 AND 29

TWP. 1 N. RGE. 39 E.

GEODETIC COORD: NAD 83(91)

DATE TIED: October, 2004

LAT: 45 ° 32 ' 36.50963 " N

SURVEYOR: RICK G. ROBINSON
OPLS 2219

LONG: 117 ° 57 ' 11.45054 " W

FIRM: BAGETT, GRIFFITH, & BLACKMAN
2006 ADAMS AVENUE
LAGRANDE, OR 97850
(541) 963-6092

SP. COOR: NAD 83(91)

N: 694522.023 INT FT.

E: 8854499.868 INT FT.

TYPE: GPS

THETA: 1 ° 48 ' 22.2070721 "

ORDER: SECOND CLASS: 1

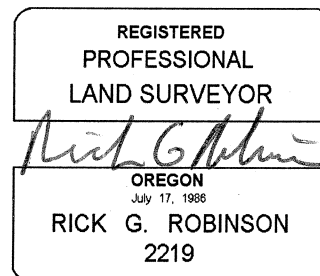
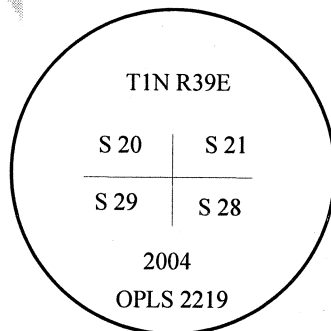
SCALE FACTOR: 0.9999159466

ELEV: 3357.63 US FT.

ELEV: DATUM: NGVD 29

COMMENTS:

Corner is 2 ½" aluminum monument
Approximately 20 feet North of fence line
on East slope



Renewal Date December 31, 2004

1 METER = 3.280833333... US FEET = 39.37 INCHES

1 METER = 3.280839895 INT'L FEET OR 1 INCH = 2.54 CM

TO CALCULATE ELEVATION FACTOR (IN THE NORTH AMERICAN CONTINENT)

DIVIDE 20,906,000 BY (20,906,000 + ELLIPSOID ELEV. IN FEET)