

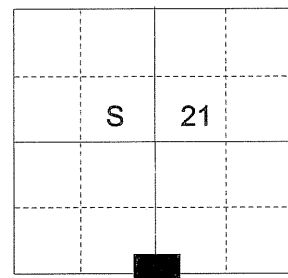
CERTIFIED RECORD OF LAND CORNER MONUMENTATION

HISTORY OF ORIGINAL CORNER ESTABLISHMENT:

Corner originally established by Joseph G. Gray under GLO contract Number 120, dated May 27, 1867. GLO record states:

T 1 N R 39 E R-11

Set post corner for 1/4 Sec. Cor. Post deposited marked stone and raised stone mound as per instructions.



Union County Survey Number 111-78 calls finding a mound of stone for the 1/4 corner. No monument was set by that survey.

No record of further monumentation found in Union County survey records.

DESCRIPTION OF CORNER EVIDENCE FOUND:

NONE

See Survey Number 033-2004

DESCRIPTION OF MONUMENT AND ACCESSORIES I ESTABLISHED

TO PERPETUATE THE ORIGINAL LOCATION OF THIS CORNER:

At the stone mound found by survey number 111-78, I set a 2 1/2" x 30" aluminum pipe with cap, marked as shown, 16 inches in the ground from which:


NEW BEARING OBJECTS:

- A 5/8 inch iron pin with 2 inch aluminum cap bears N 60°02' E, a distance of 12.03 feet, marked "BGB SURVEY MARKER NE RP".
- A 5/8 inch iron pin with 2 inch aluminum cap bears S 31°12' E, a distance of 29.40 feet, marked "BGB SURVEY MARKER SE RP" (Set in East-West fence line).
- A 5/8 inch iron pin with 2 inch aluminum cap bears S 46°12' W, a distance of 35.28 feet, marked "BGB SURVEY MARKER SW RP" (Set in East-West fence line).
- A 5/8 inch iron pin with 2 inch aluminum cap bears N 69°17' W, a distance of 25.89 feet, marked "BGB SURVEY MARKER NW RP".

Raised mound of stone around monument, 4 ft. base to top of cap. Set steel fence post approximately 1 ft. North of corner monument.

I hereby certify that the corner was monumented on October 4, 2004.

**REGISTERED
PROFESSIONAL
LAND SURVEYOR**



OREGON
July 17, 1986
RICK G. ROBINSON
2219

Renewal Date December 31, 2004

BAGETT - GRIFFITH & BLACKMAN

T 1 N R 39 E

S 21

1/4

S 28

2004

OPLS 2219

**UNION COUNTY
SURVEYOR**

Date Received 11/15/04

Date Filed 11/16/04

Filed By [Signature]

File Number 060-2004-R

I used Leica GPS 530 in the establishment of the new accessories. The basis of bearing is that of survey number 033-2004. Distances are to the center of the bearing object.

HORIZONTAL CONTROL DATA
UNION COUNTY, OREGON
OREGON STATE PLANE, NORTH ZONE (3601)

STA NAME: 200418

QUARTER SECTION CORNER COMMON TO SECTIONS 21 AND 28

TWP. 1 N. RGE. 39 E.

GEODETIC COORD: NAD 83(91)

DATE TIED: October, 2004

LAT: 45 ° 32 ' 36.47416 " N

SURVEYOR: RICK G. ROBINSON
OPLS 2219

LONG: 117 ° 56 ' 33.80557 " W

FIRM: BAGETT, GRIFFITH, & BLACKMAN
2006 ADAMS AVENUE
LAGRANDE, OR 97850
(541) 963-6092

SP. COOR: NAD 83(91)

N: 694603.047 INT FT.

E: 8857177.766 INT FT.

TYPE: GPS

THETA: 1 ° 48 ' 48.9043619 "

ORDER: SECOND CLASS: 1

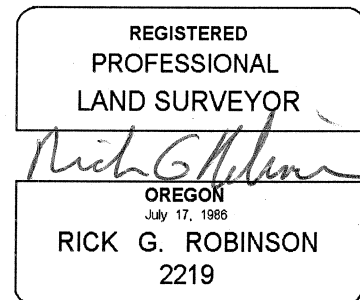
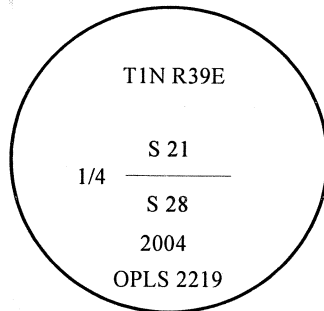
SCALE FACTOR: 0.9999159455

ELEV: 3175.90 US FT.

ELEV: DATUM: NGVD 29

COMMENTS:

Corner is 2 ½" aluminum monument
Approximately 20 feet North and 115 feet
West of fence corner on open East slope



Renewal Date December 31, 2004

1 METER = 3.2808333333... US FEET = 39.37 INCHES

1 METER = 3.280839895 INT'L FEET OR 1 INCH = 2.54 CM

TO CALCULATE ELEVATION FACTOR (IN THE NORTH AMERICAN CONTINENT)

DIVIDE 20,906,000 BY (20,906,000 + ELLIPSOID ELEV. IN FEET)