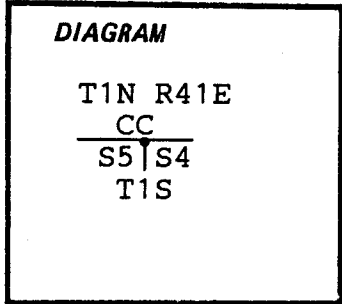


CERTIFIED RECORD OF LAND CORNER MONUMENTATION

Index File No. A-09

History of original corner establishment:

Original corner established in 1898 by A. Gesner under contract #683. At the corner, he set a basalt stone, 18"x10"x7", 12" in the ground. From which:
A 12" Yellow Pine bears S50½°E, 25 lks.
An 11" Yellow Pine bears S81½°W, 27 lks.



Description of corner evidence found:

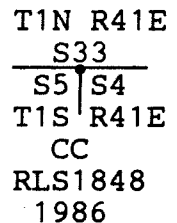
Found Stone with CC on south, two notches on West, and four on the East firmly in place, and undisturbed.

BT's found:

A 20" P. Pine bears S36½°E, 29 lks. (Orig. S50½°E, 25 lks.)
open blaze: CCT1SR41ES4BT
A 15" P. Pine, dead&down bears S66°W, 31½ lks. (Orig S81½°W, 27 lks.)
open blaze, burned out.

Description of monument and accessories established to perpetuate the original location of this corner:

Cap is stamped:



From evidence I set a 2½"x30" aluminum capped aluminum pipe rising 8" with original stone buried upside-down on North side. Set a steel fence post 6' south on property line.

New BT's:

A 9" Doug Fir bears S32½°W, 28.4 ft.
blazed&scribed: CCT1SR41ES5BT
A 12" Doug Fir bears S53½°E, 60.0 ft. blazed&scribed: CCT1SR41ES4BT

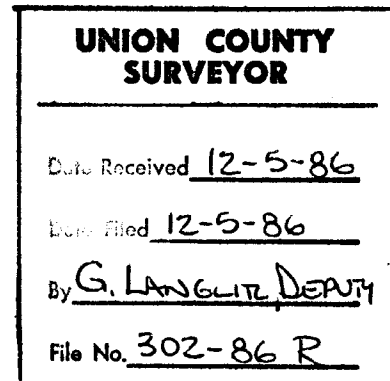
Painted blazes and attached signs as per Standard Specifications for Cadastral Surveys, USFS Region 6, March 1982. A ¼" brass disk stamped "RLS 1848" was nailed to the lower ends of the blazes.

To find corner follow posted line west from Minam river, uphill 3/8 mile, corner is on ridgetop between two ravines, on NE'ly slope.

Compass Declination: 19½°E

Witness: Jeremy Sutton

I hereby certify that the above described corner monument and/or accessories were established as hereon described on Nov. 8, 1986.



Office of..... County of.....
State of....., I hereby certify that the within instrument was filed in this office for record on the..... day of....., 19.....
..... by
(COUNTY OFFICIAL) (DEPUTY)