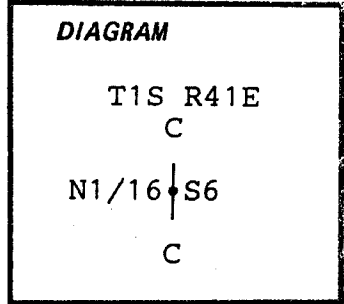


CERTIFIED RECORD OF LAND CORNER MONUMENTATION

Index File No. B-03

History of original corner establishment:

NONE



Description of corner evidence found:

None

Description of monument and accessories | established to perpetuate the original location of this corner:

Cap is stamped:

Set 2½"x30" aluminum capped aluminum pipe rising 14" in mound of stones.  
Set steel fence post 3 ft. north of corner.

T1S R41E  
C  
N1/16 | S6  
C  
RLS1848  
1986

New BT's:

- A 9" Doug Fir bears N30°E, 9.8 ft., blazed&scribed CN1/16S6BT
- A 5" Doug Fir bears S42°E, 7.3 ft., blazed&scribed: CN1/16S6BT

Painted blazes and attached signs as required in Specifications for Cadastral Surveys, USFS Region 6, March, 1982. A ¾" brass disk stamped "LS1848 nailed to lower end of blazes. To find corner take Rd. 6200600 ¾ mile South from 6200, corner is 30 ft east of road on steep westerly slope.

Compass Declination: 19½°E  
Witness: Jeremy Sutton

I hereby certify that the above described corner monument and/or accessories was perpetuated as hereon described on Oct. 20, 1986.

REGISTERED PROFESSIONAL LAND SURVEYOR

*Jeremy Sutton*  
OREGON  
JULY 13, 1979  
B. A. SUTTON  
1848

**UNION COUNTY SURVEYOR**

---

Date Received 11-21-86  
Date Filed 11-26-86  
By G. LANGLITZ, Deputy  
File No. 271-86 R

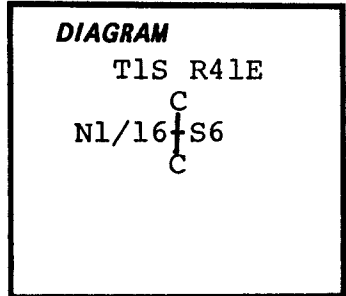
Office of..... County of.....  
State of....., I hereby certify that the within instrument was filed in this office for record on the..... day of....., 19.....  
..... by .....  
(COUNTY OFFICIAL) (DEPUTY)

CERTIFIED RECORD OF LAND CORNER MONUMENTATION

Index File No. B-03

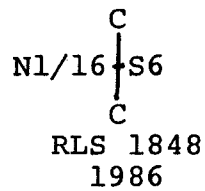
History of original corner establishment:

Note: This corner was previously established incorrectly in Survey of Record File No. 271-86R, recorded November 26, 1986. The monument described therein has been removed and placed as described below.



Description of corner evidence found:

Found 2.5" aluminum capped aluminum pipe marked: T1S R41E  
Steel fence post.

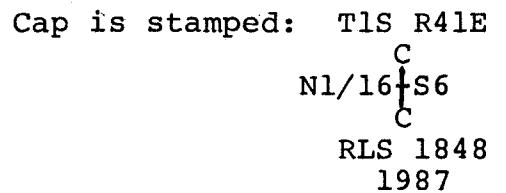


From the corrected corner position,  
Found bearing trees:

- 9" Douglas Fir bears N74 3/4°W, 30.8 ft., blazed & scribed: CN1/16S6BT.
- 5" Douglas Fir bears S79°W, 30.3 ft., blazed & scribed: CN1/16S6BT.

Description of monument and accessories established to perpetuate the original location of this corner:

Corner set by proportioning.  
Set 2.5"x30" aluminum capped aluminum pipe rising 14" in a mound of stones.  
Set steel fence post 3 ft. north of corner.



Used existing bearing trees.  
9" Douglas Fir bearing N74 3/4°W has a blaze facing SW.  
5" Douglas Fir bearing S79°W has a blaze facing NW.

Painted blazes and attached signs as required in Standard Specifications for Cadastral Surveys, USFS Region 6, March 1982. A 3/4" brass disk stamped "LS 1848" was nailed to lower end of blazes.

To find corner, take Rd. 6200600 3/4 mi. South from 6200. Corner is 60 ft. East of road on steep westerly slope.

Compass Declination: 19 1/2°E  
Witness: Jeremy Sutton

I hereby certify that the above described corner monument and/or accessories were established as hereon described on August 12, 1987.



<b>UNION COUNTY SURVEYOR</b>	
Date Received	<u>1-25-88</u>
Date Filed	<u>1-26-88</u>
By	<u>G. Langley, Deputy</u>
File No.	<u>56-88R</u>

Office of..... County of.....  
 State of....., I hereby certify that the within instrument was filed in this office  
 for record on the..... day of....., 19.....  
 ..... by .....  
 (COUNTY OFFICIAL) (DEPUTY)